


Westcroft Reserve Site 3 Development Brief

CONSULTATION DRAFT



www.milton-keynes.gov.uk/udla



This document has been prepared by Milton Keynes Council's Urban Design and Landscape Architecture Team.

For further information please contact:

Neil Sainsbury, Head of Urban Design and Landscape Architecture

Urban Design & Landscape Architecture
Planning and Transport

Milton Keynes Council
PO Box 113, Civic Offices
1 Saxon Gate East
Milton Keynes, MK9 3HN

T +44 (0) 1908 252708
F +44 (0) 1908 252329
E urban.design@milton-keynes.gov.uk

Contents

SECTION 1	INTRODUCTION	SECTION 3	CONTEXTUAL ANALYSIS	SECTION 5	PLANNING AND DESIGN PRINCIPLES
1.1	Introduction	3.1	Introduction	5.1	Introduction
1.2	Purpose of Development Brief	3.2	Surrounding Area	5.2	Layout
1.3	Location, Site Details and Land Ownership	3.3	Site Analysis	5.3	Key Frontages and Corners
1.4	Structure of Brief	3.4	Existing Access	5.4	Density and Building Heights
1.5	Other Information	3.5	Summary Opportunities and Challenges	5.5	Detailed Design Appearance
				5.6	Sustainable Construction and Energy Efficiency
				5.7	Access, Movement and Parking
				5.8	Public Realm and Landscaping
SECTION 2	POLICY CONTEXT	SECTION 4	DEVELOPMENT PROPOSALS		
2.1	Policy Context	4.1	Development Proposals		

SECTION 1

INTRODUCTION

1.1	Introduction	pg05
1.2	Purpose of Development Brief	pg06
1.3	Location, Site Details and Land Ownership	pg07
1.4	Structure of Brief	pg08
1.5	Other Information	pg09

- 1.1 Introduction**
- 1.1.1 This Development Brief concerns an allocated Reserve Site on the western edge of Westcroft adjacent to Snelshall Street (see fig 1).
- 1.1.2 Milton Keynes Council and Milton Keynes Development Partnership (MKDP*) have high aspirations that development of this site can help deliver the Council's corporate aims concerning the delivery of housing that meets individual needs.

Vision Statement:

"To create a high quality development that helps meet housing needs across Milton Keynes and potentially any shortfall in local community facility provision and which respects the setting of adjacent development"



Figure 1: Site Area

1.2 Purpose of Development Brief

- 1.2.1 The purpose of this Brief is to provide strategic planning and design guidance appropriate for the development of this site in Westcroft. This will aid the development process, by allowing developers to submit informed proposals that respond to the landowner, Council and other local stakeholder aspirations / expectations for the site.
- 1.2.2 The content of the Brief has been prepared to help deliver the Council's Corporate Plan Themes and Outcomes as well as the Core Strategy.
- 1.2.3 The consultation process associated with the preparation of this development brief is intended to give all interested parties full opportunities to set out their aspirations for the site and/or to identify constraints that need to be accommodated
- 1.2.3 The Development Brief has been prepared to accord with current Planning Policy – a key aim though is to contextualise the policy for the site covered by the Brief. The Brief cannot formally change current policy, however there may be material considerations that suggest variations of current policy may be appropriate. Where this is the case, the Brief will state what they are and what the preferred use and / or variation in policy is. This will be weighed against the current policy when determining a planning application for the site.
- 1.2.4 Once approved by Milton Keynes Council Cabinet, the guidance contained within the Brief will be a material consideration in helping determine planning applications for the site concerned.
- *MKDP is a limited liability partnership set up by Milton Keynes Council to facilitate Milton Keynes' continued growth and economic success by promoting the development of land assets transferred to the council from the Homes and Communities Agency, in line with the council's Corporate Plan and Economic Development Strategy. MKDP take*
- a commercial and entrepreneurial approach to sell and develop these assets with third party developers and investors, whilst ensuring full community and stakeholder engagement in the preparation of development briefs for the sites.*
- It is a requirement on the MKDP that an adopted Development Brief must be in place before they commence marketing or developing any of their larger sites. This is intended to enable the Council, following consultation with all interested parties, to set clear expectations for the nature of any future development on the site; but also to assist the MKDP in marketing the site and to give potential bidders/development partners a degree of confidence about the parameters within which they should develop their proposals.*

1.3 Location, Site Details and Land Ownership

- 1.3.1 This 1.81 acre (0.73ha) site is situated toward the west flank of Milton Keynes on the eastern edge of the residential estate of Westcroft facing the V1 Grid Road (Snelshall Street).
- 1.3.2 The site is located within 0.5km of Westcroft District Centre and 5km from Central Milton Keynes.
- 1.3.4 The entire site is within the ownership of MKDP.

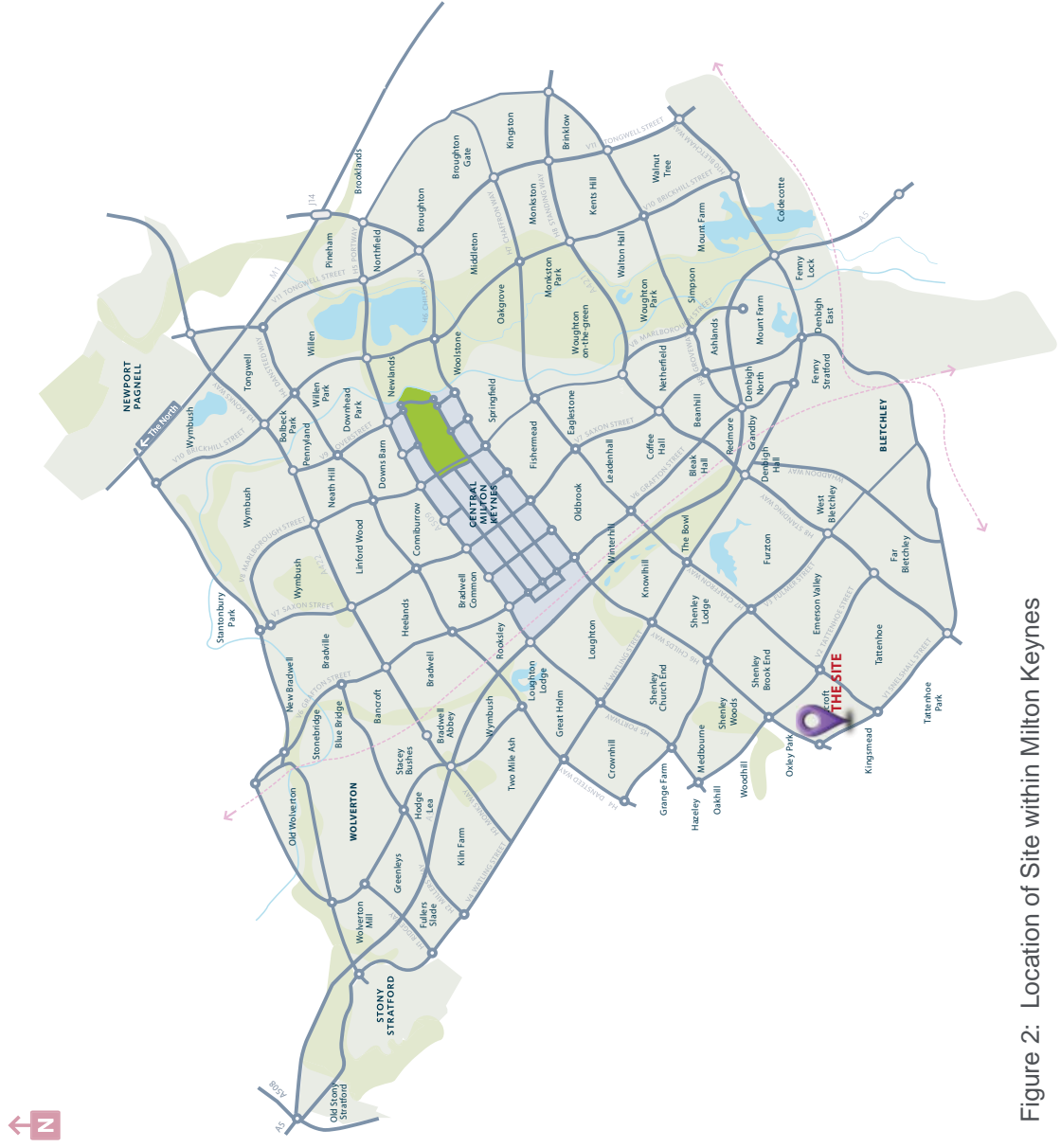


Figure 2: Location of Site within Milton Keynes

1.4 Structure of the Development Brief

The Brief is divided into five sections:

Section 1 outlines the purpose of the brief, its location and ownership and other related information for developers.

Section 2 describes the planning policy context for the site.

Section 3 provides a site analysis of the site itself and the surrounding area. A thorough understanding of this will have an important bearing on the potential land uses, key design principles and parameters.

Section 4 outlines what the Brief is seeking to deliver in terms of land uses.

Section 5 represents the Key Planning and Design Principles, that should inform any development proposals. The accompanying Parameters Plan spatially illustrates the design principles.



Figure 3: Aerial photo of site

1.5 Other Information

- 1.5.1 Once adopted the development brief will be followed and supported by a marketing brief prepared by MKDP which will outline pertinent information where appropriate regarding title, any existing leasehold arrangements, rights of access, restrictive covenants and clawback arrangements.
- 1.5.2 The marketing brief is also intended to set out additional MKDP aspirations for sustainability / energy standards, design and mix of uses and tenures, phasing of development, together with more detail on MKDP preferred route to the market and selection criteria.

SECTION 2

POLICY CONTEXT

2.1 Policy Context

pg11

2.1 Policy Context

2.1.1 Any proposals for the site should be informed by and will be expected to support the delivery of the Milton Keynes Council Corporate Plan and comply with the following national and local planning policy.

- site:
- Delivering a wide choice of high quality homes
 - Requiring good design
 - Promoting healthy communities

2.1.5 “Reserve Sites” is the term used to describe small sites in residential housing areas that are left undeveloped to accommodate unforeseen local needs. There is a range of uses to which these sites can be put eg private housing, social housing, sheltered housing (generally for the elderly in a managed way), specialist housing, hostels, meeting places, health centres, dental surgeries, workshops, places of worship and local shops. The Local Plan has not identified a proposed use for this specific site but many of the above uses are identified as suitable.

Milton Keynes Council Corporate Plan

2.1.2 This Brief will in particular will support the Themes of “Living in MK” and “Cleaner, Greener, Safer, Healthier MK”.

Milton Keynes Core Strategy

2.1.3 The following are the key policies within the adopted Core Strategy which all proposals would need to adhere to:

National Planning Policy Framework (NPPF)

2.1.2 The National Planning Policy Framework (NPPF) was adopted in March 2012 and sets out in a concise document, Government policy on planning and achieving sustainable development. Paragraph 7 sets out that there are three dimensions to sustainable development; economic, social and environmental, which the planning system and hence developments should contribute towards the achievement of.

- Policy CS2 Housing Land Supply

- Policy CS10 Housing

- Policy CS11 A well connected Milton Keynes

- Policy CS12 Developing Successful

Neighbourhoods

- Policy CS13 Ensuring High Quality, New

Designed Places

- Policy CS17 Improving access to local

services and facilities

- Policy CS18 Healthier and Safer Communities

Milton Keynes Local Plan

2.1.2 The following sections of the NPPF are of particular relevance to the development of this

- 2.1.4 The site is allocated in the Local Plan as a Reserve Site (Policy C9 applies).

2.1.6 Development of any of the above uses would need to consider the following further policies:

Design Policies

- D1 Impact of Development Proposals on Locality
- D2A Urban Design Aspects of New Development
- D2 Design of Buildings
- D4 Sustainable Construction

Transport Policies

- T3, T4 Pedestrians and Cyclists

Housing Policies

- H3-H5 Affordable Housing
- H8 Housing Density
- H9 Housing Mix

Planning Obligations

- PO1, PO2 General Policies
- PO4 Percent for Art


Summary of Planning Policy Position

- 2.1.9 There is an expectation that the site will be developed. It is allocated in the Local Plan as a Reserve Site and therefore it was intended to be left undeveloped to accommodate unforeseen local needs which are now in existence.



New Residential Development
Design Guide

Supplementary Planning Document
Adopted April 2012



www.milton-keynes.gov.uk/Urban-Design

Supplementary Planning Documents

- 2.1.7 The following Supplementary Planning Documents (SPDs) should be considered when preparing any planning application for the site.

- New Residential Development Design Guide (2013)
- Affordable Housing (2013)
- Sustainable Construction (2007)

- A suite of Supplementary Planning Documents and Guidance Notes relating to Developer Contributions

SECTION 3

CONTEXTUAL ANALYSIS

3.1	Introduction	pg15
3.2	Surrounding Area	pg15
3.3	Site Analysis	pg17
3.4	Existing Access	pg17
3.5	Summary: Opportunities and Challenges	pg18

3.1 Introduction

3.1.1 It is important to have a full understanding of the existing site and surrounding area as this helps inform and underpin the opportunities, potential land uses, design principles and associated parameters plan.

3.2 Surrounding Area (Fig 3 and 4)

- 3.2.1 Figure 3 highlights within a 400m and 1km catchment of the site existing and proposed local facilities. These are important to identify and be aware of as the allocation of a Reserve site allows for local facilities to be proposed so the existing supply serving the surrounding area needs to be known.
- 3.2.2 The site is closely surrounded by 2 to 3 storey predominantly family housing on 3 of its 4 sides. All this housing fronts onto the site. The south western edge of the site has an open aspect facing onto the grid road corridor associated with Snelshall Street (V1).
- 3.2.3 The established residential estate of Kingsmead North lies to the west of the site across Snelshall Street while to the south of the site Kingsmead South will shortly be developed for predominantly housing.



Housing facing the northern edge of the site with private drive and redway to the front



Housing facing the site along the north west edge of the site



Housing facing the eastern edge of the site along Cranborne Avenue. The slope of the site is evident



Looking across the grass site towards Snelshall Street. The site slopes down toward the southern corner.

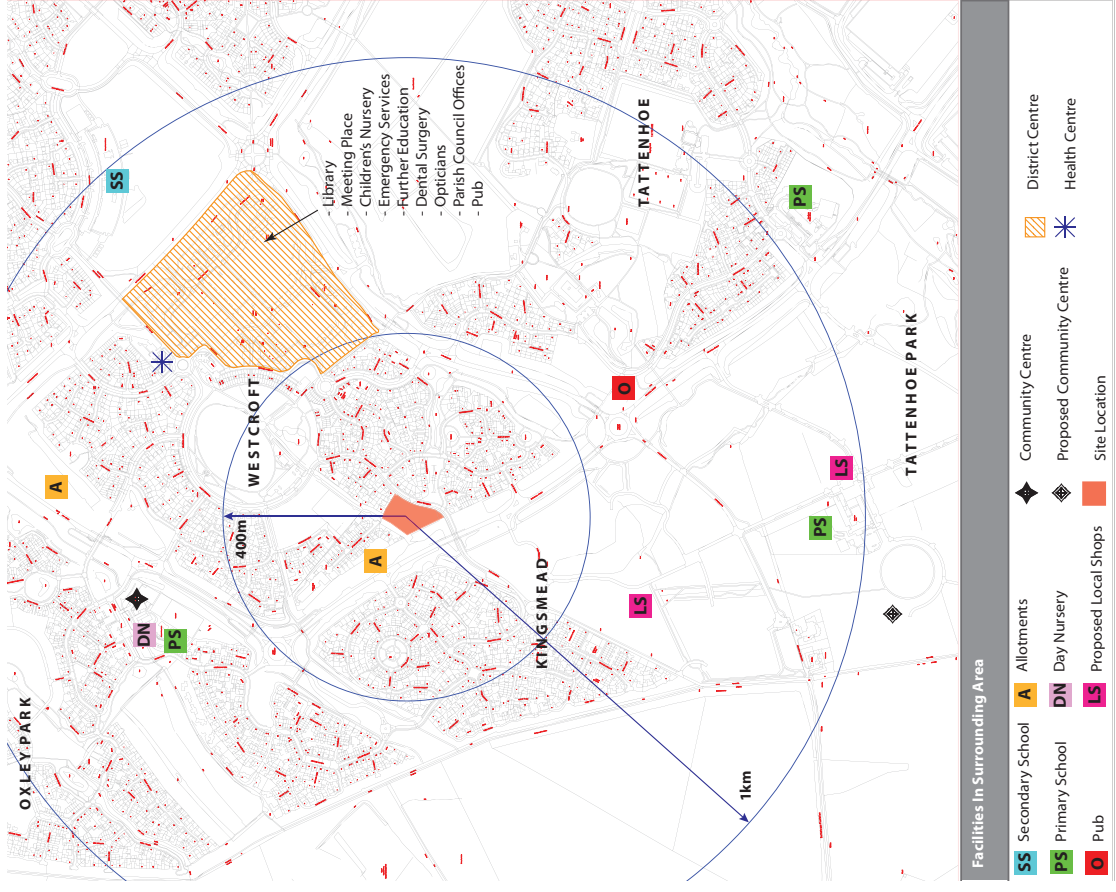


Figure 4: Facilities in the Surrounding Area

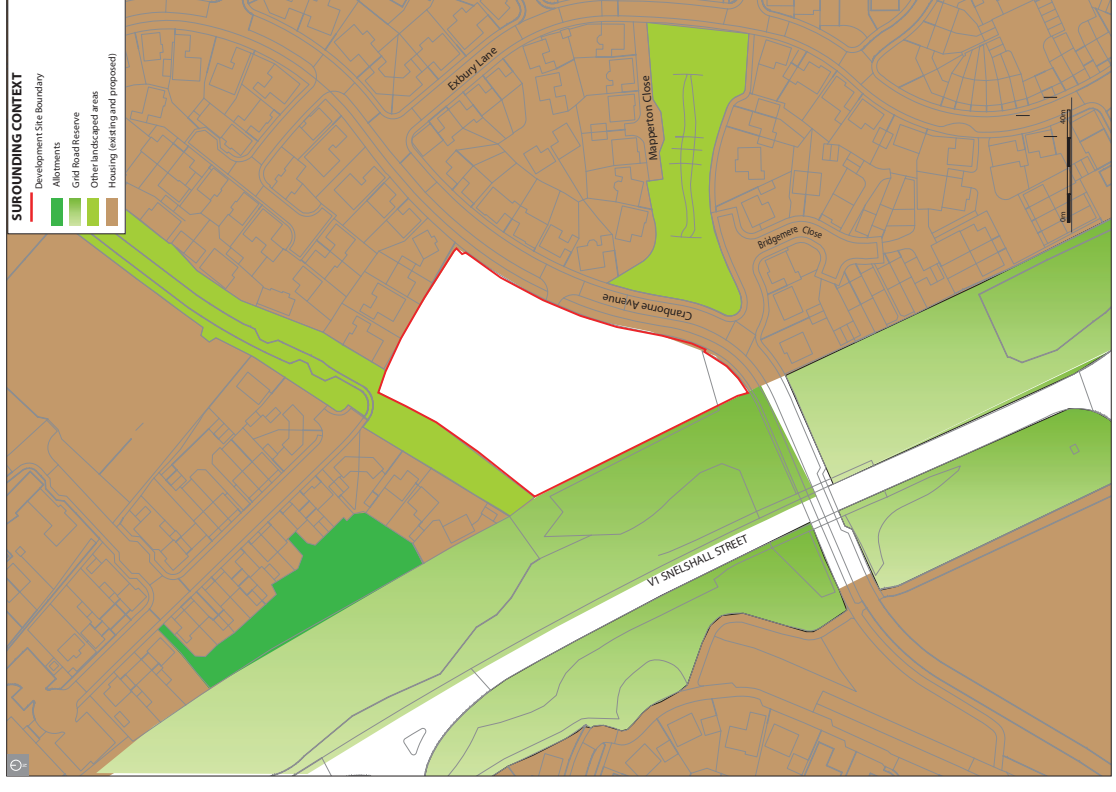


Figure 5: Land Uses in the Surrounding Area

3.3 Site Analysis

- 3.3.1 The site itself comprises maintained grassland and is featureless.
- 3.3.2 While the site is fairly flat on the north eastern half the south western half slopes quite steeply down to the southern corner where Cranborne Avenue passes under Snelshall Street.
- 3.3.3 A line of small trees within a shallow ditch forms the north western boundary to the site
- 3.3.4 There are no known constraints to the site
- 3.3.5 The site's eastern edge is Cranborne Avenue which will provide vehicular access to the site.
- 3.3.6 The northern edge of the site is bordered by a redway which is adjacent to a private drive



Cranborne Avenue along the eastern edge of the site, with redway. Underpass to Snelshall Street evident as is slope to

serving 4 houses.

- 3.3.7 A narrow grass strip of approximately 8m separates the north western edge of the site from a private drive serving 4 houses facing the site.

3.4 Existing Access (Fig 6)

- 3.4.1 Although the site is adjacent to Snelshall Street it has a convoluted vehicular access not least because Cranborne Avenue is currently blocked off where it passes underneath Snelshall Street.
- 3.4.2 Cranborne Avenue provides the vehicular



Existing bell-mouth to site off Cranborne Avenue

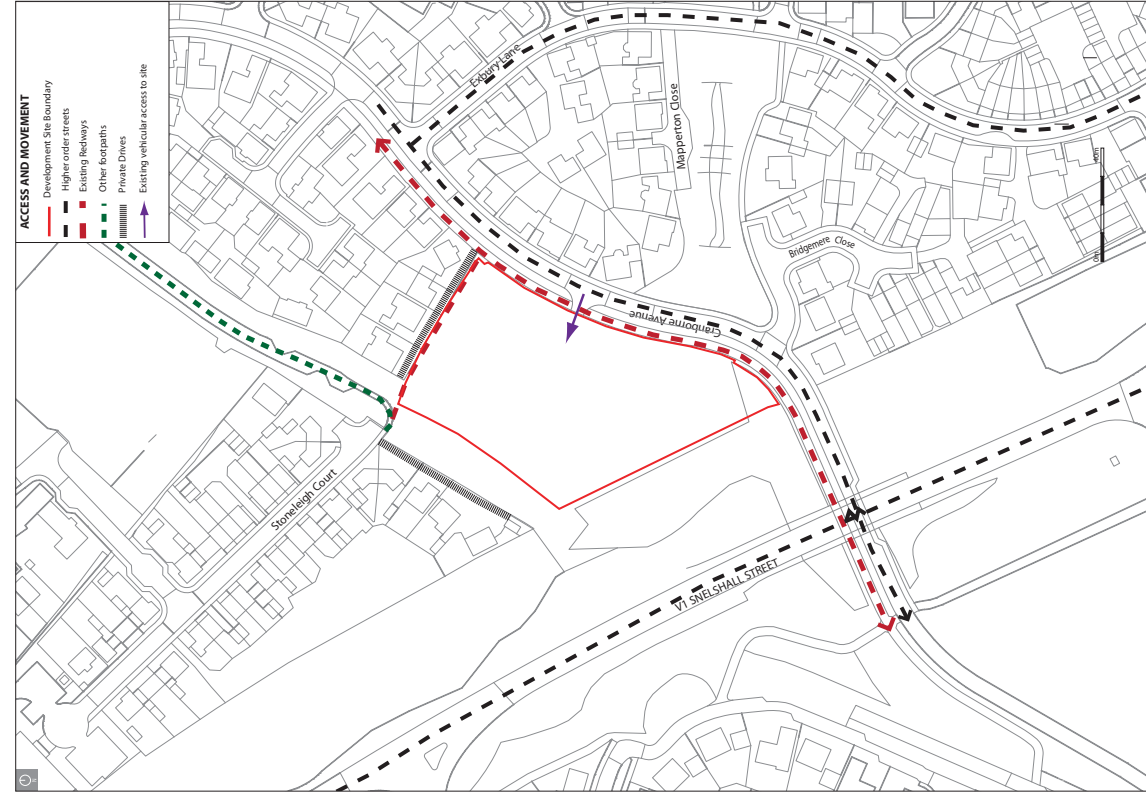
access to the site with an existing bell-mouth in place to access the site itself.

3.4.3 The site is however well served by pedestrian access with a redway along the eastern and northern edges of the site. There is also an additional pedestrian route connecting the most northern point of the site with the playing fields to the north.

- 3.4.4 The closest bus stops, with frequent services are at Westcroft District Centre as well as close to Kingsmead and Whitney Roundabouts all which are within approximately 500m of the site.



Cranborne Avenue looking away from the site



3.5 Summary Opportunities and Challenges (Fig 7)

Opportunities

- 3.5.1 The site is allocated in the Local Plan for development and there is an expectation that it will be developed
- 3.5.2 Milton Keynes requires new housing and in particular to meet certain sectors of the population and the planning policy position permits the site from delivering this
- 3.5.3 There are no known ecological constraints
- 3.5.4 Existing access arrangements are already in existence
- 3.5.5 Potential to make the site more accessible by opening up Cranborne Avenue beneath Snelshall Street

Constraints / Challenges

- 3.5.6 Vehicular noise from the adjacent Snelshall Street
- 3.5.7 Sloping nature of southern part of the site
- 3.5.8 The shape of the site and in particular the corner in the southern end of the site

Figure 6:
Existing Access and Movement Plan

3.5.9 The close proximity of existing housing and therefore the need for new development to protect the privacy and amenity of existing residents



Figure 7: Opportunities and Constraints Plan

SECTION 4

DEVELOPMENT

PROPOSALS

4.1 Development Proposals

pg21

4.1 Development Proposals

- 4.1.1 The planning policy context as outlined in Section 3 states that the site is suitable for a variety of uses that were unforeseen when Westcroft was being planned.
- 4.1.1.3 Milton Keynes Council have now indicated that the site would be suitable for meeting its housing needs including for example an extra care facility for elderly people with Dementia. This may only take up a portion of the site and other housing or community facilities maybe suitable on the remainder of the site. These uses would help meet the Corporate Plan Themes of “Living in MK” and a “Cleaner, Greener, Safer, Healthier MK” in particular through meeting the outcome of “Fit for purpose housing that meets individual needs”.
- 4.1.1.4 Shenley Brook End and Tattenhoe Parish Council indicated that a part of the site could also be used for a Community Centre to help fulfil the lack of provision in adjacent Kingsmead North and the proposed Kingsmead South.
- 4.1.5 There is no existing bund along Snelshall Street. It is likely therefore that appropriate noise mitigation measures will need to be included in the design and construction of new housing closest to this road.

SECTION 5

PLANNING AND DESIGN PRINCIPLES

5.1	Introduction	pg23
5.2	Layout	pg23
5.3	Key Frontages and Corners	pg23
5.4	Density and Building Heights	pg23
5.5	Detailed Design Appearance	pg23
5.6	Sustainable Construction and Energy Efficiency	pg25
5.7	Access and Movement Parking	pg25
5.9	Public Realm and Landscaping	pg25

5.1 Introduction

- 5.1.1 Proposals for the site should be informed by the following principles. These principles have been informed by the existing planning policy position, the contextual analysis as well as the constraints/challenges and opportunities facing the site.
- 5.1.2 Where relevant, the principles are spatially represented by the accompanying Parameters Plan (see figure 8).

- 5.2.2 The layout of the development should be legible to enable easy wayfinding and ease of movement.
- 5.2.3 The small size of the site coupled with the size of the potential extra care facility suggests that the site will not need to be subdivided by further streets. If it however is, it needs to follow the perimeter block principles outlined in para 5.2.1.

- 5.3.2 The north east and most southern corner are the most prominent corners of the site and should therefore have an appropriate design response to reflect their prominent position.

5.4 Density and Building Heights

- 5.4.1 The density of development should reflect that of the surrounding area and therefore densities of approximately 35du/ha would be appropriate.

5.2 Layout

- 5.2.1 While development doesn't necessarily need to follow the 'perimeter block' approach, it is essential that there is a clear distinction / separation between public and private space so that all publicly accessible parts of the development are fronted by active frontages (or at the very minimum are not fronted by blank frontages where there is no visual connectivity between occupants inside the building and those outside in the public realm) and private areas are inaccessible to the public. The layout should not result in ambiguous space that is not clearly public or

5.3 Key Frontages and Corners

- 5.3.1 Three of the sites 4 sides face the fronts of existing housing. Best practice suggests fronts of housing should not face the backs of housing (and back gardens). The eastern, northern and north west frontage are all therefore important frontages and should face to open onto these sides.
- 5.3.2 The south western side however faces Snelshall Street and this offers the best opportunity to place the backs of development and any other elements that would be more intrusive if facing the public realm.

- 5.4.2 Building heights should reflect that of the surrounding area and therefore predominantly 2 storey development would be appropriate.

5.5 Detailed Design Appearance

- 5.5.1 The architectural approach to development should be informed by the contextual analysis and in this case the surrounding built form in particular because of its proximity to the site. This indicates that a development of good quality buff and red brick would be appropriate.

- 5.5.2 All buildings should be of exceptional design quality, should enhance their surroundings and be constructed from high quality, durable materials.
- 5.5.3 Any social / affordable housing provided must be indistinguishable from market housing (ie 'tenure blind')

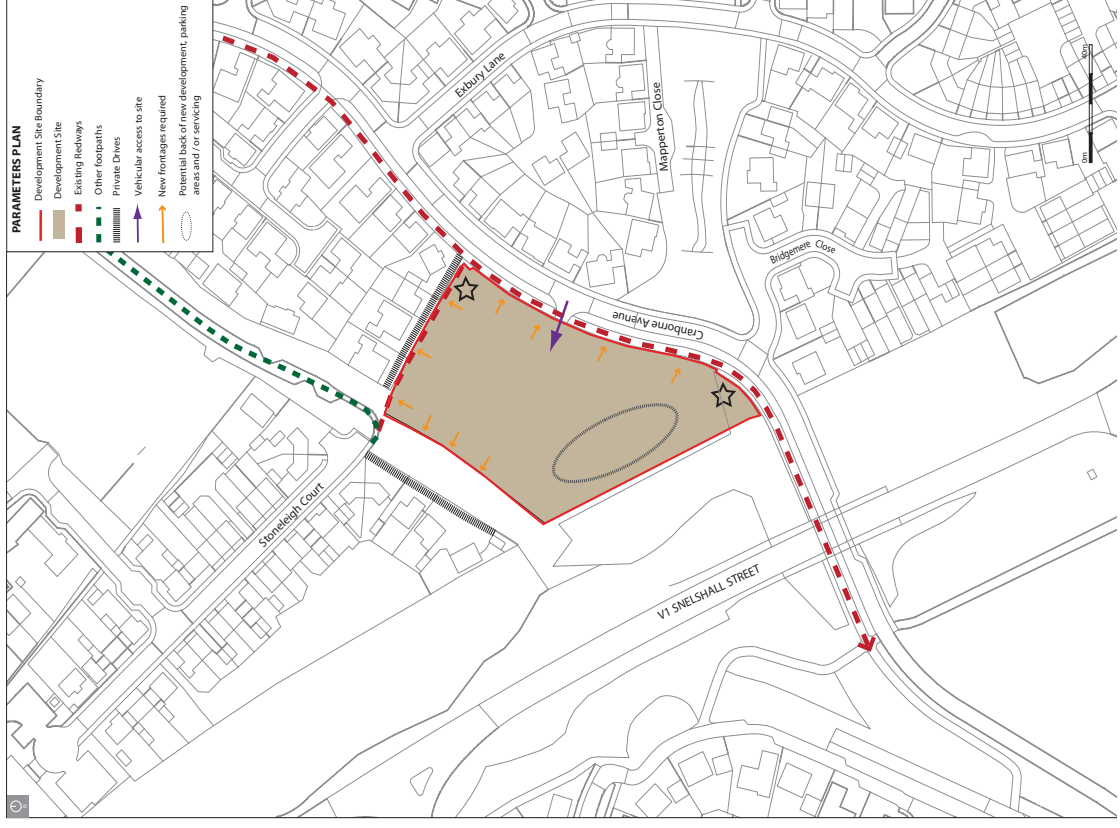


Figure 8: Parameters Plan

5.6 Sustainable Construction and Energy Efficiency

5.6.1 The Council's Local Plan Policy D4 and its supplementary Sustainable Construction SPD furthermore sets sustainability standards that will have to be considered as part of the overall design process.

5.7 Access, Movement and Parking

5.7.1 Cranborne Avenue which runs along the eastern edge of the site will provide vehicular access to the site. An existing bell-mouth already exists to provide access to the site itself.

5.7.2 In order to better integrate the site into the surrounding area, Cranborne Avenue should be opened up underneath Snelshall Street where it is currently blocked off. This would also allow construction traffic to not have to pass through the existing narrow residential streets of Westcroft.

5.7.3 If any other vehicular access points are deemed necessary off Cranborne Avenue this should be discussed at an early stage with the Council's Development Management Highway

Officer. of the site must be underpinned by an overall landscaping masterplan that delivers high quality landscaping to the development.

5.7.4 The existing redway and pedestrian network around the site will be retained providing good pedestrian and cycle links to neighbouring areas and Westcroft District Centre

5.7.5 It is not expected that any other public pedestrian routes will be needed to cross the site.

5.7.6 Car parking will normally be provided in accordance with Milton Keynes Council's current Parking Standards.

5.7.7 It is anticipated that a range of parking solutions will be required to support the development. The key principle however is that parking be located as conveniently as possible for all residents. Given the proximity to the noisy Snelshall Street, consideration should be given to locating any large areas of parking or servicing to the rear of the development adjacent to Snelhall Street.

5.8 Public Realm and Landscaping

5.8.1 There is no existing landscaping on site that requires retention.

5.8.2 Landscaping is however a unique selling point of MK and therefore the development

Urban Design & Landscape Architecture

Planning & Strategic Transport

Milton Keynes Council

PO Box 113, Civic Offices


1 Saxon Gate East

Milton Keynes, MK9 3HN

T +44 (0) 1908 252708

F +44 (0) 1908 252329

E urban.design@Milton-keynes.gov.uk



www.milton-keynes.gov.uk/udla