

**Proposed Submission
Plan:MK Policies Map:
Schedule of new and deleted
designations**

October 2017

Plan:MK



Introduction

This document sets out a series of maps and tables which describe how the currently adopted Policies Map for the Local Plan 2005 and Core Strategy 2013 would be amended by the Submission version of Plan:MK, following the Regulation 19 consultation, if it were adopted.

The document is split into two sections:

Section 1 sets out which designations will be removed wholesale from the Policies Map and where designations on individual parcels of land will no longer be carried forward under Plan:MK. The latter primarily relates to Open Space designations.

Section 2 sets out maps of parcels of land that will benefit from new designations under Plan:MK, primarily relating to policies in the Proposed Submission Plan:MK that govern City, Town, and District Centres; Housing; and Gypsy and Traveller sites. Maps for the Strategic and Reserve Sites (Policy SD13, SD14 and SD16) are shown with the Proposed Submission Plan:MK document.

Section 1:

Table 1 Schedule of designations to be removed wholesale from the adopted Policies Map.

Designation	Relevant adopted Development Plan Policy	Reason for removal
Areas of Attractive Landscape	Local Plan 2005 Policy S11	Areas of Attractive Landscape are no longer being designated or used within Plan:MK for the purposes of considering planning applications. Instead, a criteria-based policy for assessing landscape impacts is being proposed.
City Street	None	There are no policy requirements for City Streets within Plan:MK
Housing (existing areas of housing)	Local Plan 2005 Policy H7	This showed existing areas of housing within the MK urban area and there is no specific policy which requires its designation.
Milton Keynes Wildlife Site	Local Plan 2005 Policy NE1	Whilst Milton Keynes Wildlife Sites will still be protected via Policy NE1 of Plan:MK, the range of wildlife site designations is subject to ecological and land management changes that may result in new sites being added, sites being removed, and site boundaries changing over the course of the plan period. It is therefore not appropriate for them to be shown on the Policies Map
Mixed Use (existed areas of mixed use development)	None	This showed existing areas of mixed use development within the MK urban area and there is no specific policy which requires its designation.
Multi-Purpose Sports and Spectator Events Stadium	Local Plan 2005 Policy L13	This development is now complete
Park and Ride	Local Plan 2005 Policy T7	The Park and Ride site previously shown is now operational
Rail & Canal Freight Sites	Local Plan 2005 Policy T8	There are no policy requirements for Rail and Canal Freight sites within Plan:MK
Redways - Proposed	Local Plan 2005 Policy T3	The proposed Redways that were shown are now complete

Strategic Reserve Tickford Field Farm	Local Plan 2005 Policy SR5	This site has been allocated in the Newport Pagnell Neighbourhood Plan, and is not allocated within Plan:MK
Campbell Park Quarter	Local Plan 2005 Policy CC4	This policy approach to CMK will be replaced via policies DS3, DS4, SD2, SD3 and EH4 within Plan:MK
Central Business District Quarter	Local Plan 2005 Policy CC11	This policy approach to CMK will be replaced via policies DS3, DS4, SD2, SD3 and EH4 within Plan:MK
Central Milton Keynes: Shopping Centre & Midsummer Place	Local Plan 2005 Policy CC6	This policy approach to CMK will be replaced via policies DS3, DS4, SD2, SD3 and EH4 within Plan:MK
City Core Quarter	Local Plan 2005 Policy CC13	This policy approach to CMK will be replaced via policies DS3, DS4, SD2, SD3 and EH4 within Plan:MK
Enterprise and Knowledge Quarter	Local Plan 2005 Policy CC15	This policy approach to CMK will be replaced via policies DS3, DS4, SD2, SD3 and EH4 within Plan:MK
North West Quarter	Local Plan 2005 Policy CC16	This policy approach to CMK will be replaced via policies DS3, DS4, SD2, SD3 and EH4 within Plan:MK
Offices (Central Milton Keynes)	Local Plan 2005 Policy CC5	This policy approach to CMK will be replaced via policies DS3, DS4, SD2, SD3 and EH4 within Plan:MK
Priority Development Areas Central Milton Keynes	Local Plan 2005 Policy CC17, CC18, CC19	This policy approach to CMK will be replaced via policies DS3, DS4, SD2, SD3 and EH4 within Plan:MK
Station Square Quarter	Local Plan 2005 Policy CC14	This policy approach to CMK will be replaced via policies DS3, DS4, SD2, SD3 and EH4 within Plan:MK
Sustainable Residential Quarter	Local Plan 2005 Policy CC12	This policy approach to CMK will be replaced via policies DS3, DS4, SD2, SD3 and EH4 within Plan:MK

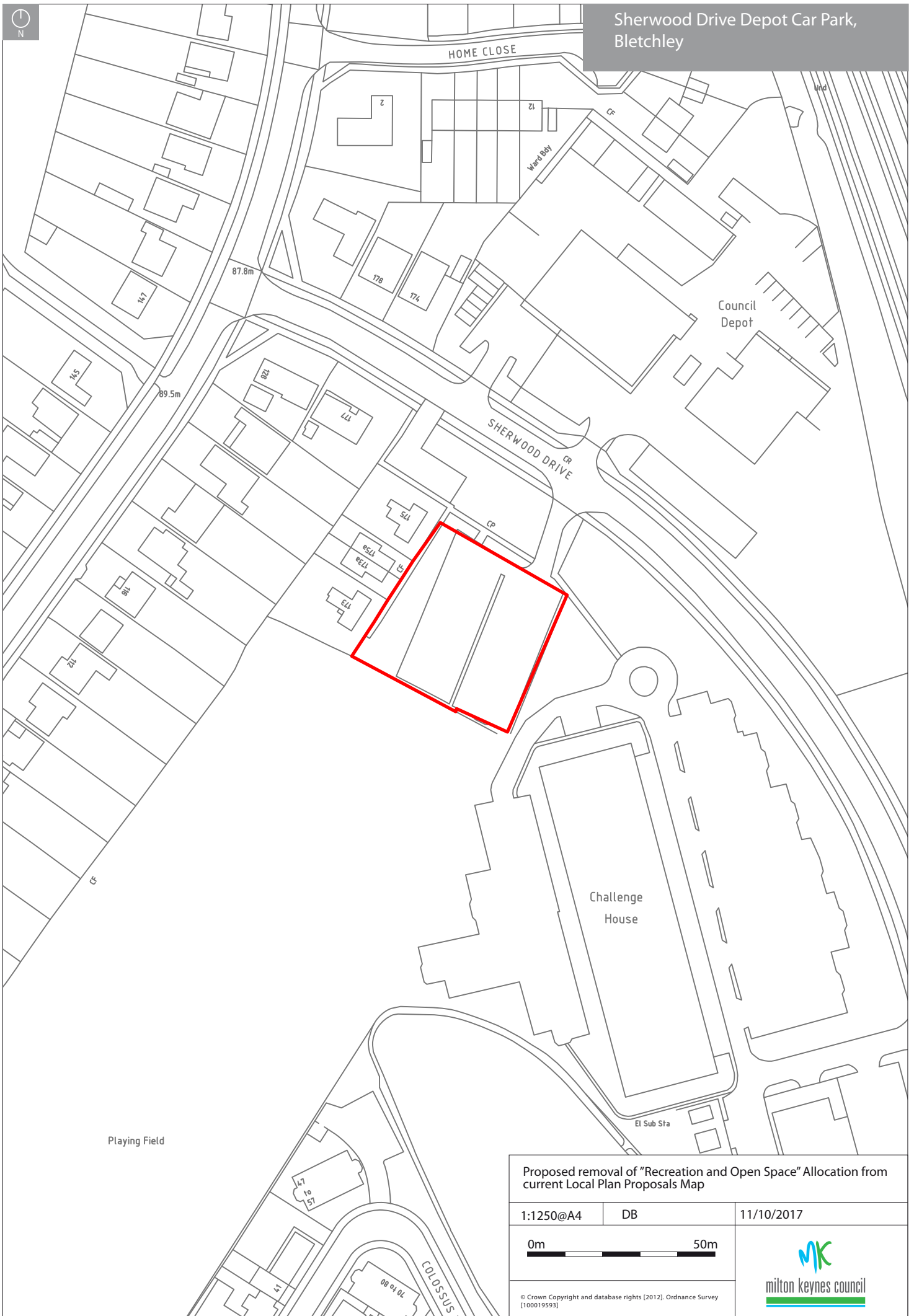
Table 2 Schedule of individual designations on specific parcels of land that will be removed from the adopted Policies Map

Land parcel	Designation	Relevant adopted Development Plan Policy	Reason for removal
Sherwood Drive depot car park, Bletchley	Recreation and Open Space	Local Plan 2005 Policy L2	Brownfield Site (likely former highway works compound)
Land to north of Windmill Hill Golf Course, adjacent to transport corridor	Recreation and Open Space	Local Plan 2005 Policy L2	Former brownfield site
Land off Frithwood Crescent, adjacent to playing fields, Kents Hill	Recreation and Open Space	Local Plan 2005 Policy L2	Brownfield Site
Lovat Field Caravan Park, Newport Pagnell	Recreation and Open Space	Local Plan 2005 Policy L2	Private land with no public access

Maps for the sites in Table 2 can be found overleaf.



Sherwood Drive Depot Car Park, Bletchley



Proposed removal of "Recreation and Open Space" Allocation from current Local Plan Proposals Map

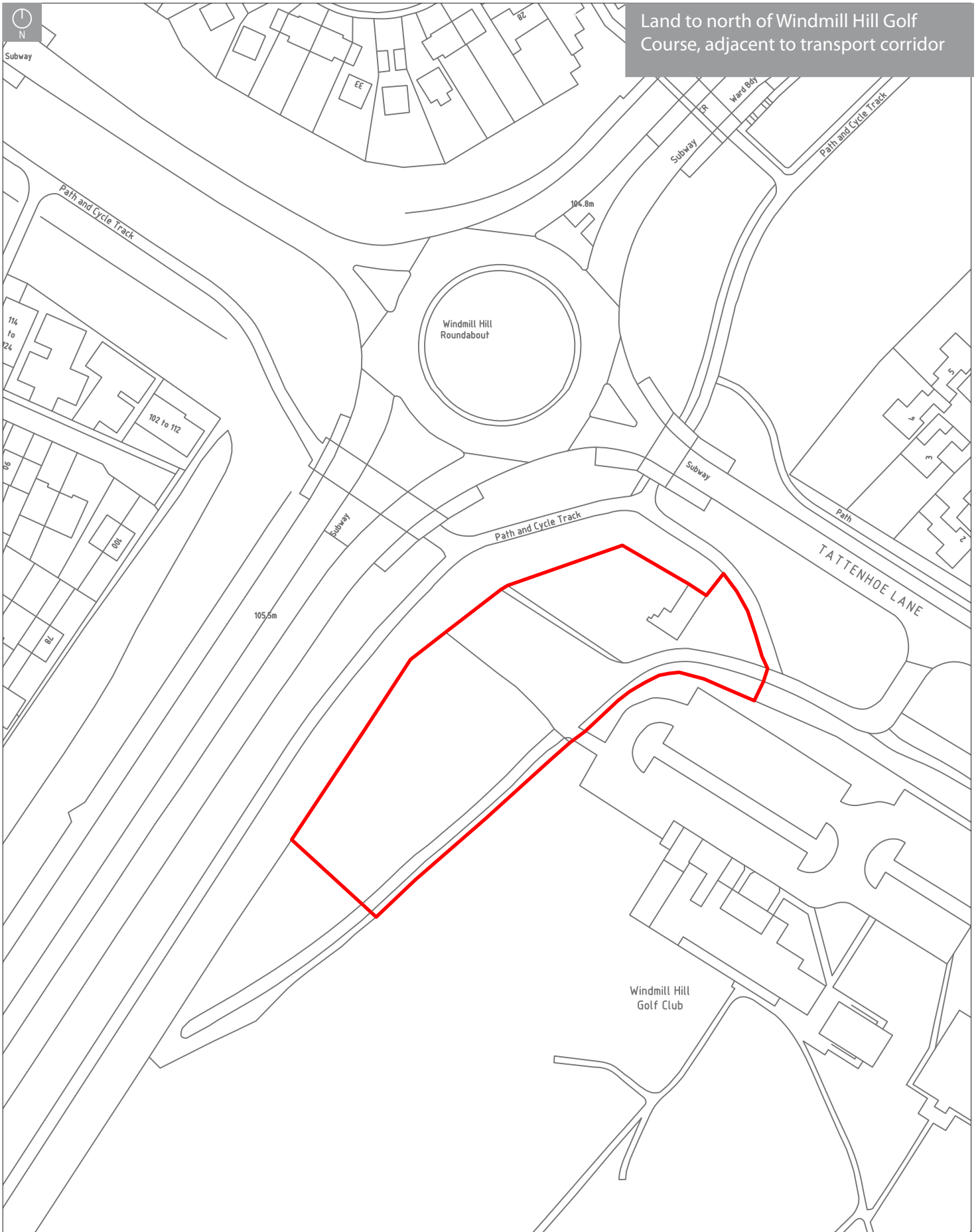
1:1250@A4 DB 11/10/2017



© Crown Copyright and database rights [2012]. Ordnance Survey [100019593]

milton keynes council

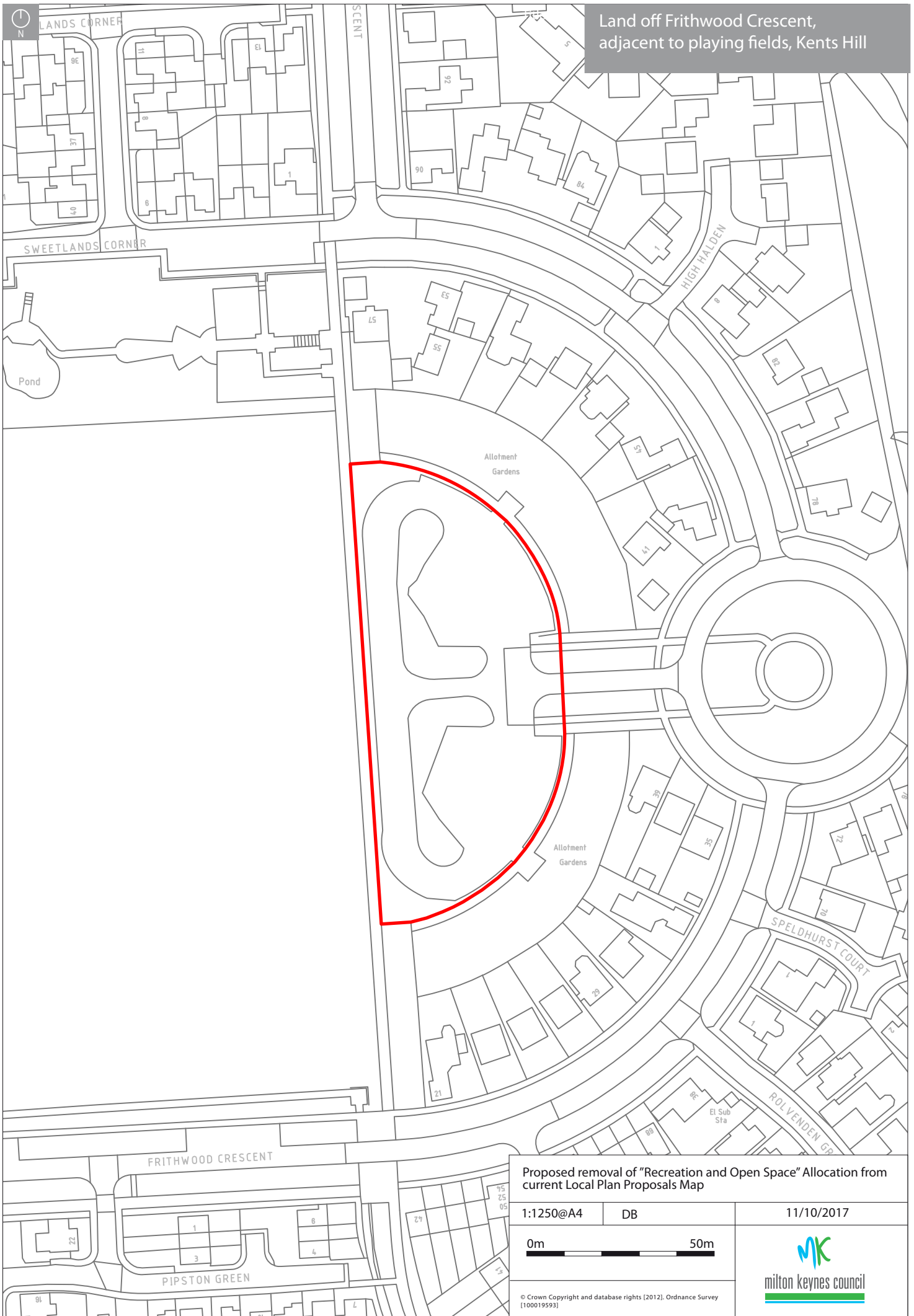
Land to north of Windmill Hill Golf Course, adjacent to transport corridor



Proposed removal of "Recreation and Open Space" Allocation from current Local Plan Proposals Map

1:1250@A4	DB	11/10/2017
		 milton keynes council
<small>© Crown Copyright and database rights (2012). Ordnance Survey [100019593]</small>		

Land off Frithwood Crescent, adjacent to playing fields, Kents Hill



Proposed removal of "Recreation and Open Space" Allocation from current Local Plan Proposals Map

1:1250@A4

DB

11/10/2017

0m 50m

© Crown Copyright and database rights (2012). Ordnance Survey [100019593]





Lovatt Field Caravan Park, Newport Pagnell



Proposed removal of "Recreation and Open Space" Allocation from current Local Plan Proposals Map

1:1250@A4	DB	11/10/2017
<small>© Crown Copyright and database rights (2012). Ordnance Survey [100019593]</small>		

Section 2:

This section sets maps of parcels of land that will benefit from new designations under Plan:MK, primarily relating to the following policies in the Proposed Submission Plan:MK

1. CMK Inset Maps 1 and 2 - Policies DS3, DS4, SD2, SD3, SD18, EH14, which relate to:
 - a. City Centre Boundary
 - b. Central Business District Boundary
 - c. Primary Shopping Area
 - d. Primary Shopping Frontage
 - e. Secondary Shopping Frontage
 - f. Campbell Park
 - g. Block B4 Further and Higher Education Allocation

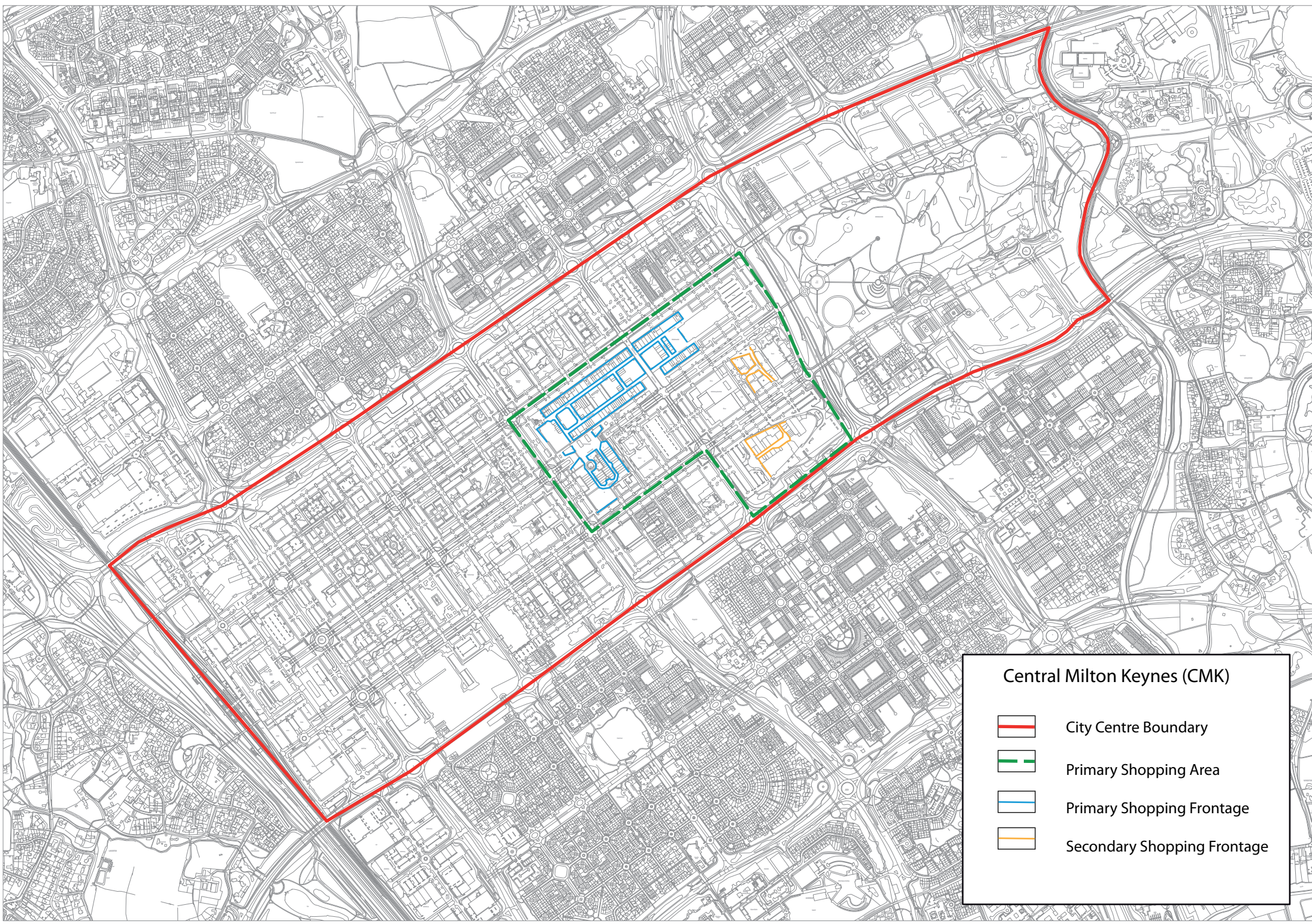
2. Inset maps for Bletchley Town Centre, Kingston Town Centre, Newport Pagnell District Centre, Olney District Centre, Stony Stratford District Centre, Westcroft Town Centre, Woburn Sands District Centre, Wolverton Town Centre – Policy ER10, which relates to:
 - a. Primary Shopping Area
 - b. Primary Shopping Frontage
 - c. Secondary Shopping Frontage

3. Inset map showing area covered by the Central Bletchley Urban Development Framework – Policy SD19





4. Site maps for allocated Housing or Housing-led Sites – Policy DS2 and Appendix E

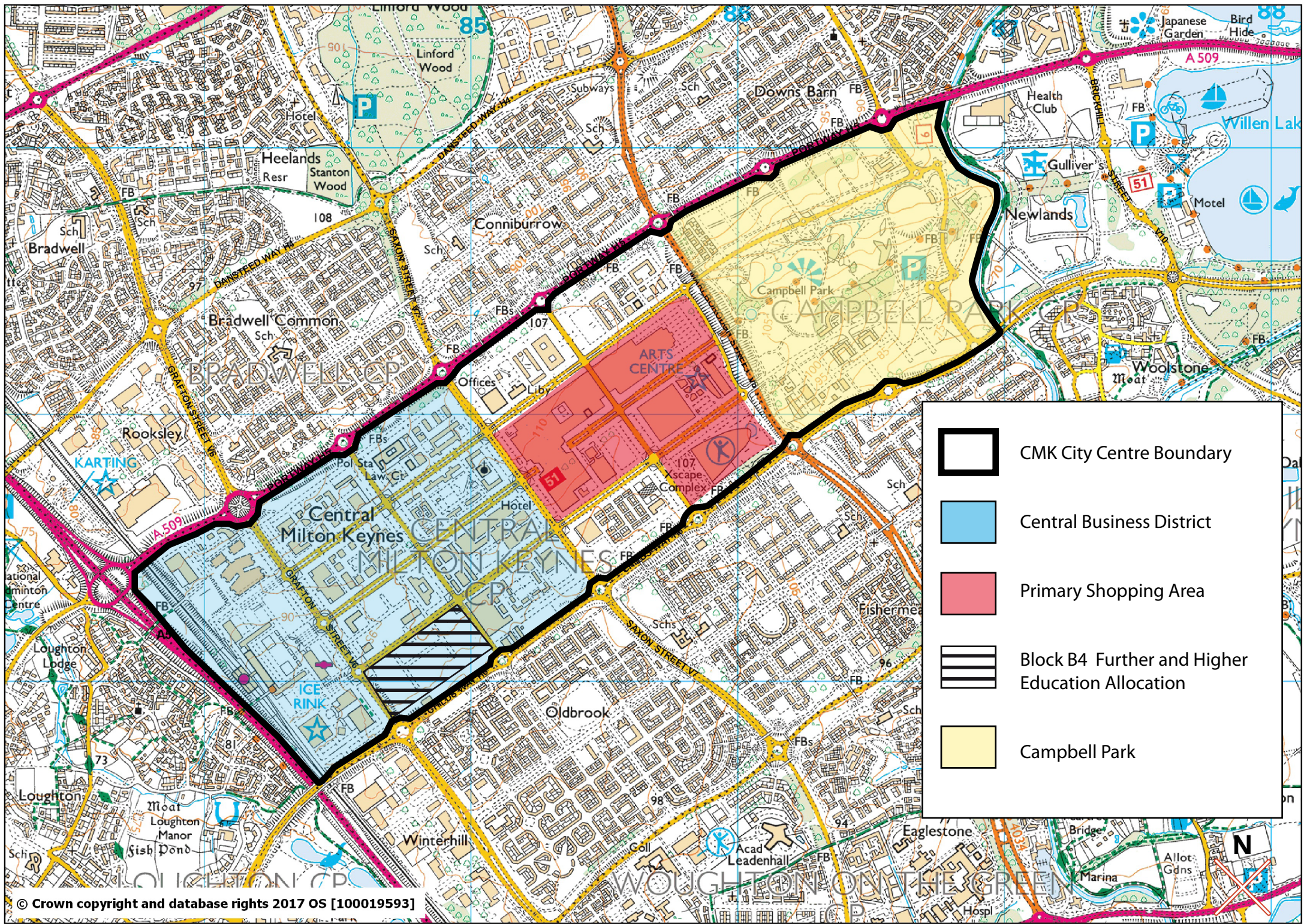
5. Site maps for Gypsy and Traveller sites at Calverton (extension to existing site) and Newton Leys (revised location of previously allocated site) – Policy HN11






CMK Inset Maps 1 and 2



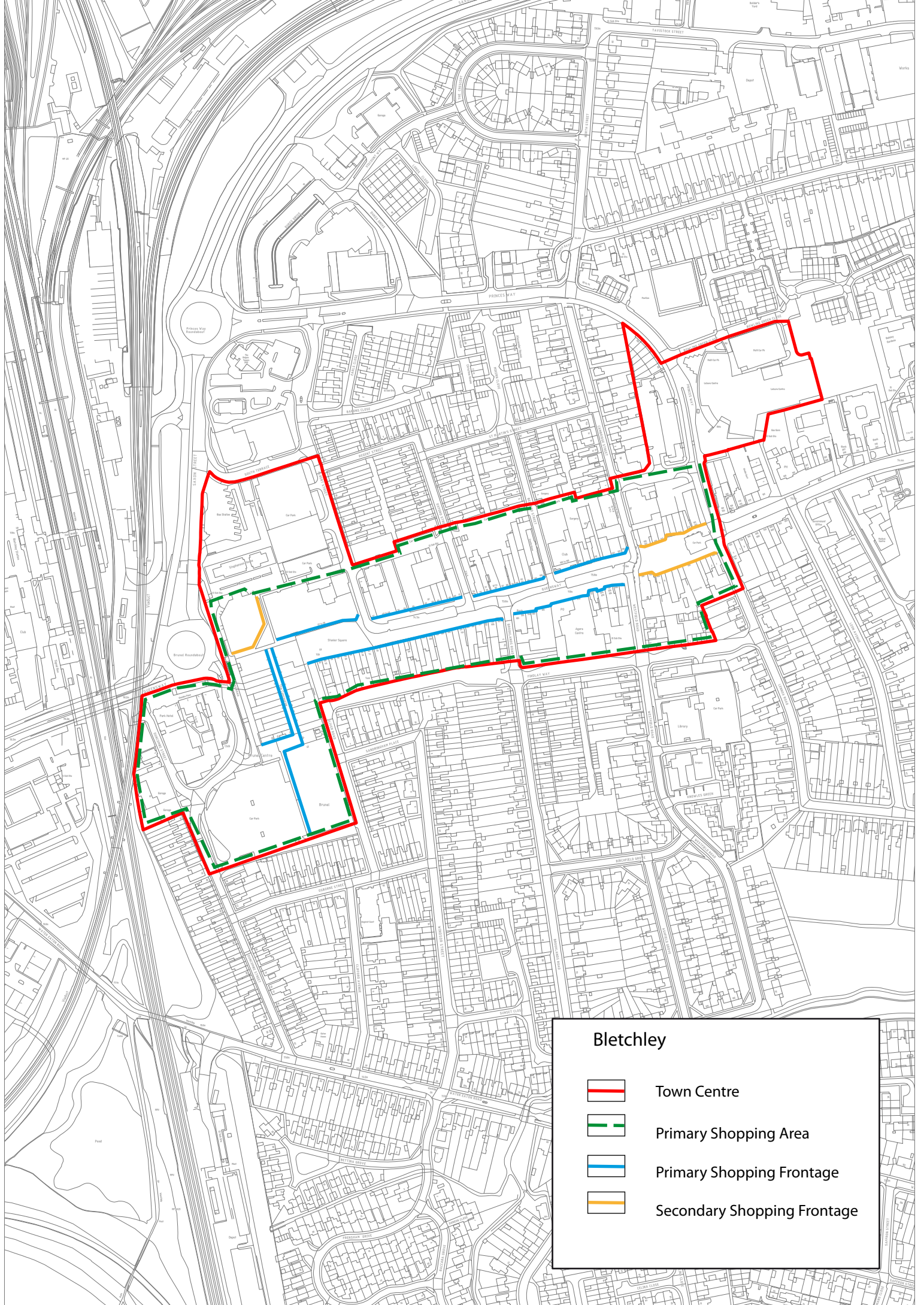
Central Milton Keynes (CMK)

-  City Centre Boundary
-  Primary Shopping Area
-  Primary Shopping Frontage
-  Secondary Shopping Frontage



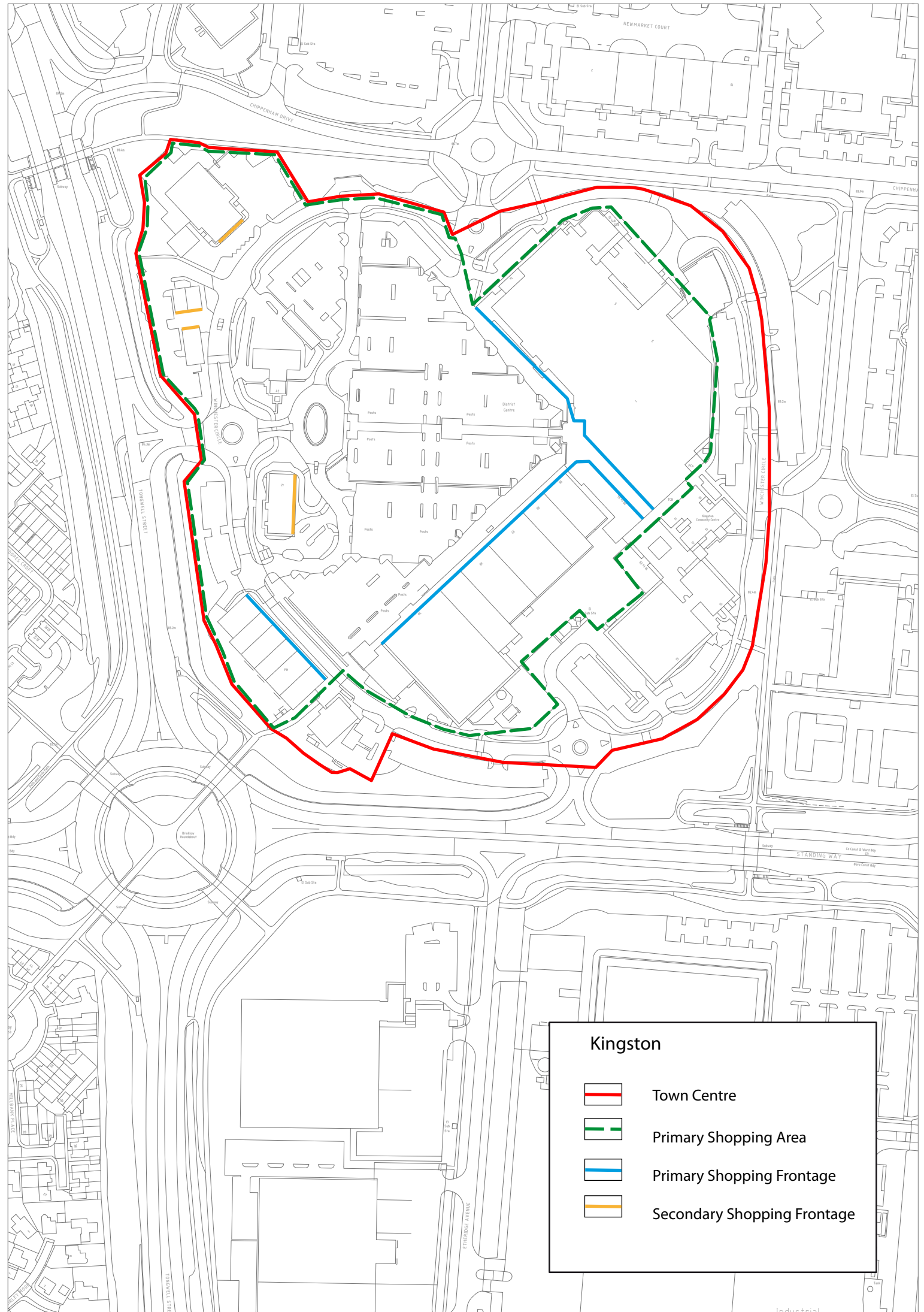
	CMK City Centre Boundary
	Central Business District
	Primary Shopping Area
	Block B4 Further and Higher Education Allocation
	Campbell Park

Inset Maps for District and Town Centres







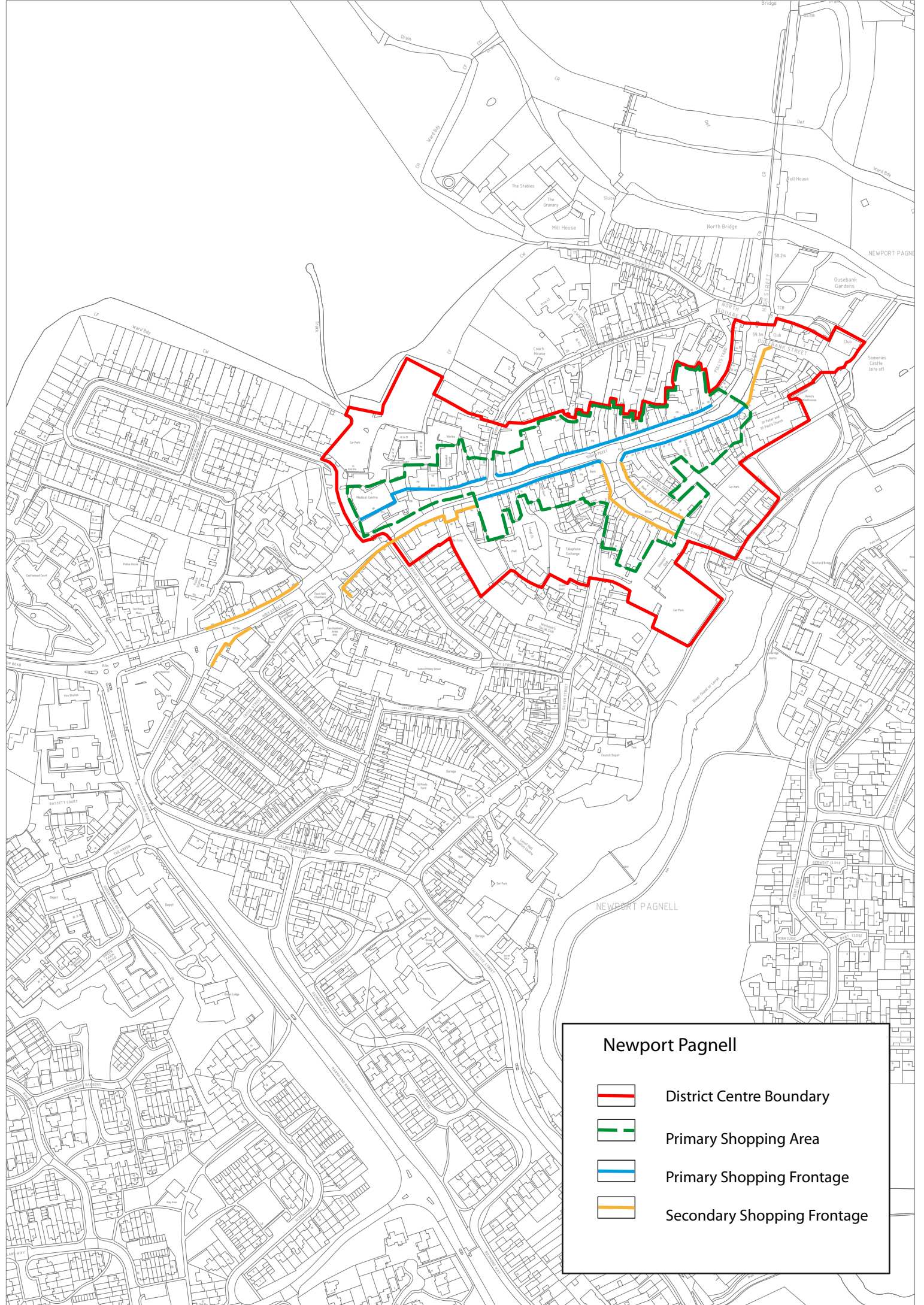
Bletchley

	Town Centre
	Primary Shopping Area
	Primary Shopping Frontage
	Secondary Shopping Frontage







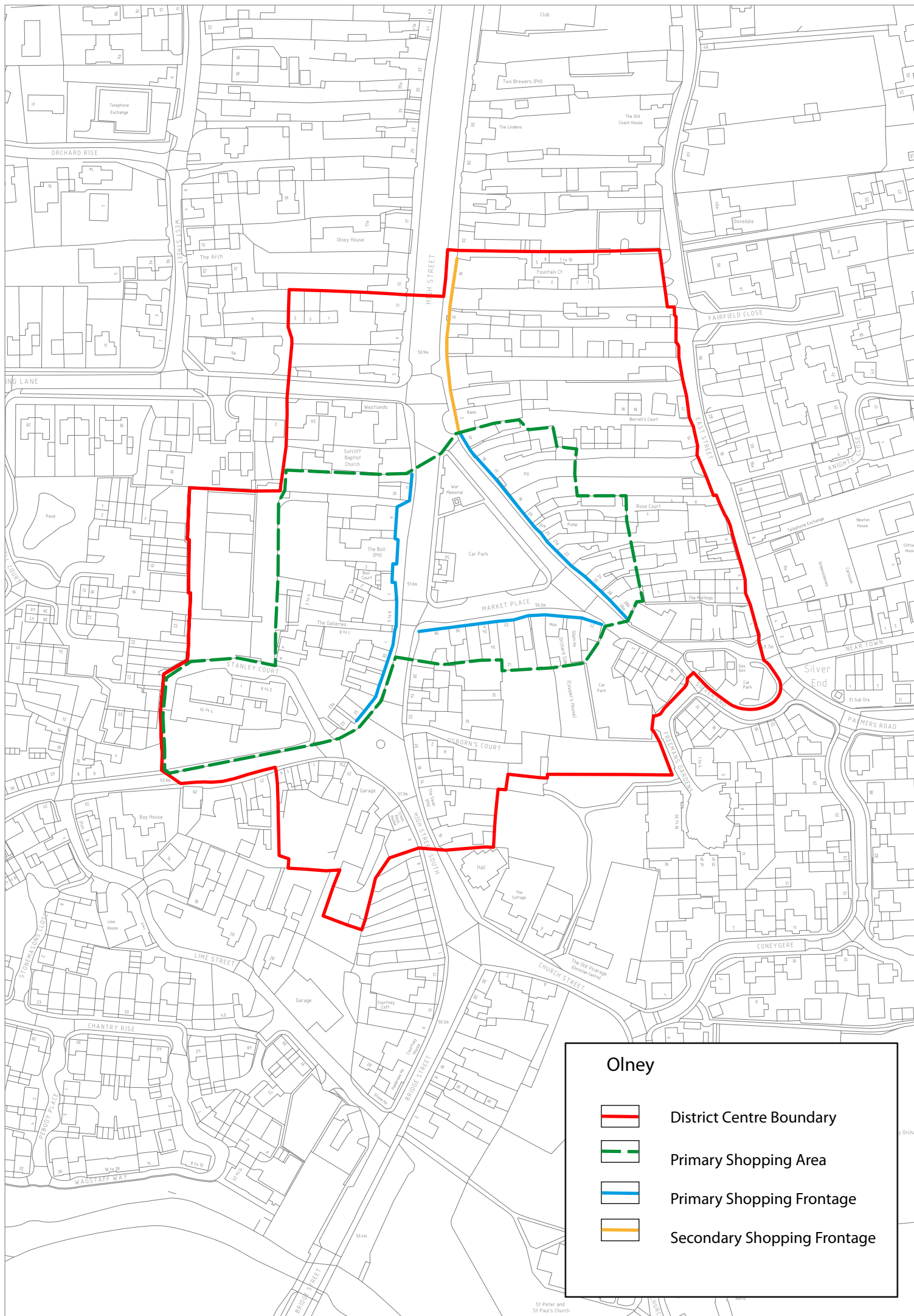
Kingston

-  Town Centre
-  Primary Shopping Area
-  Primary Shopping Frontage
-  Secondary Shopping Frontage







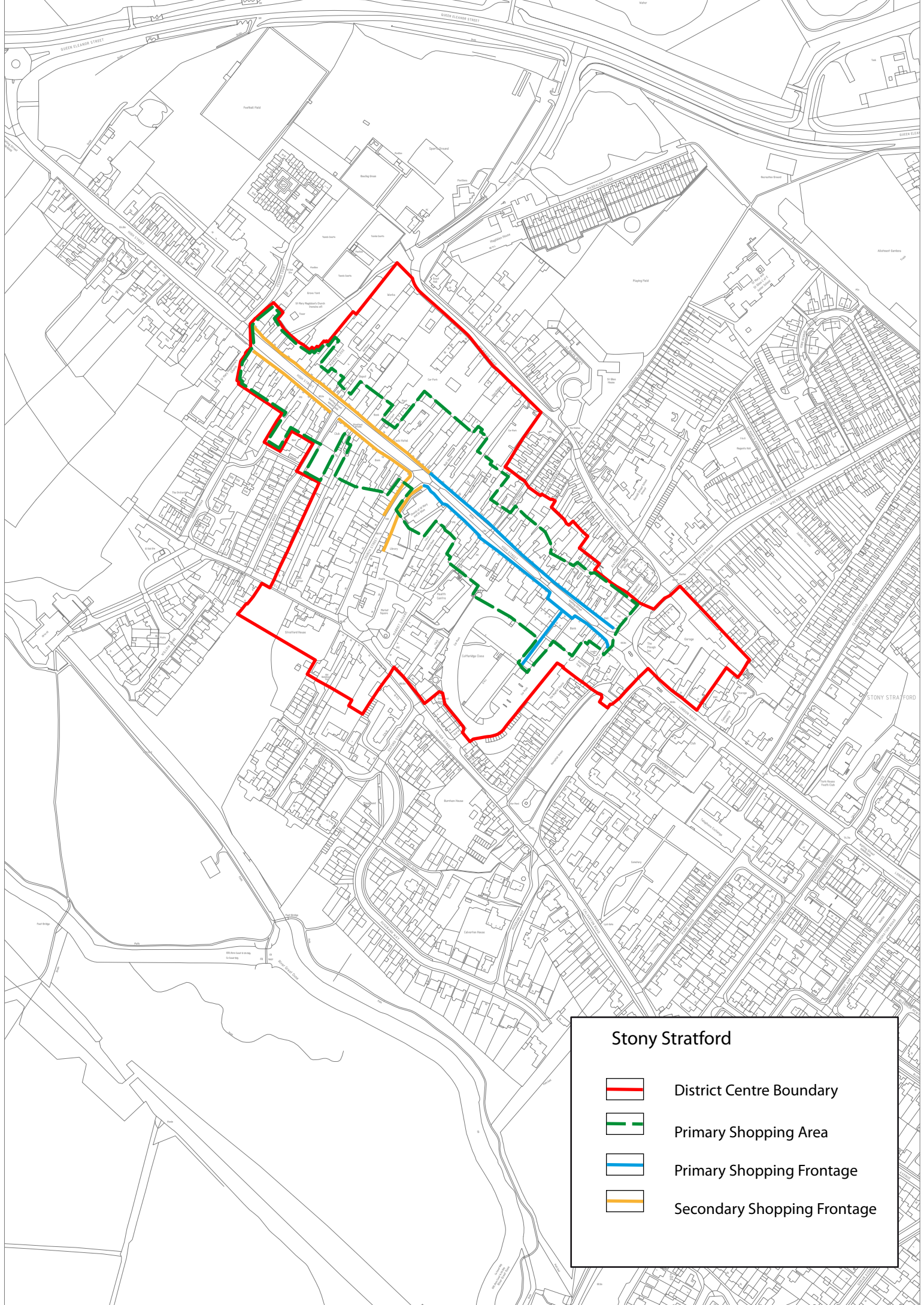
Newport Pagnell

-  District Centre Boundary
-  Primary Shopping Area
-  Primary Shopping Frontage
-  Secondary Shopping Frontage







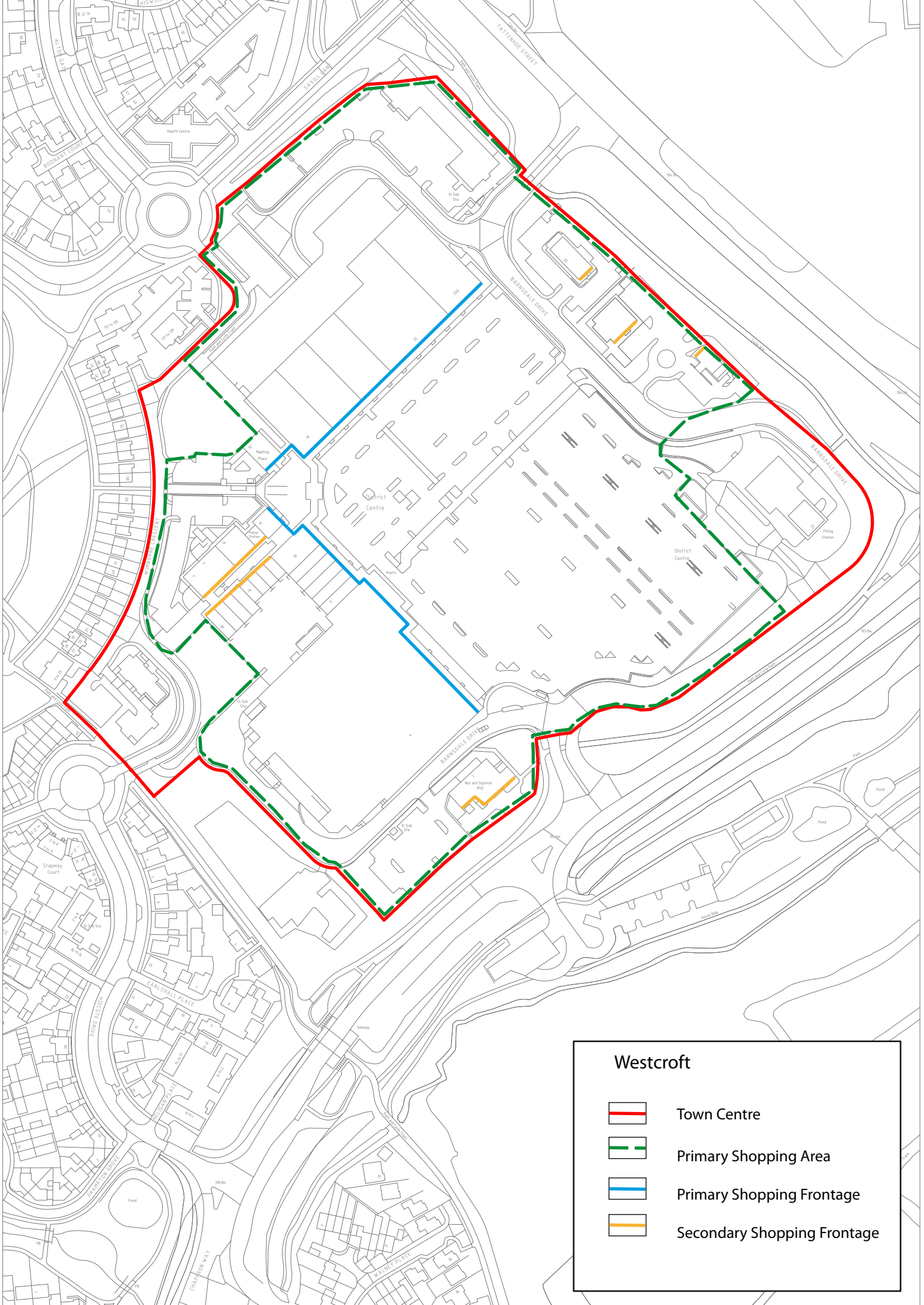
Olney

-  District Centre Boundary
-  Primary Shopping Area
-  Primary Shopping Frontage
-  Secondary Shopping Frontage



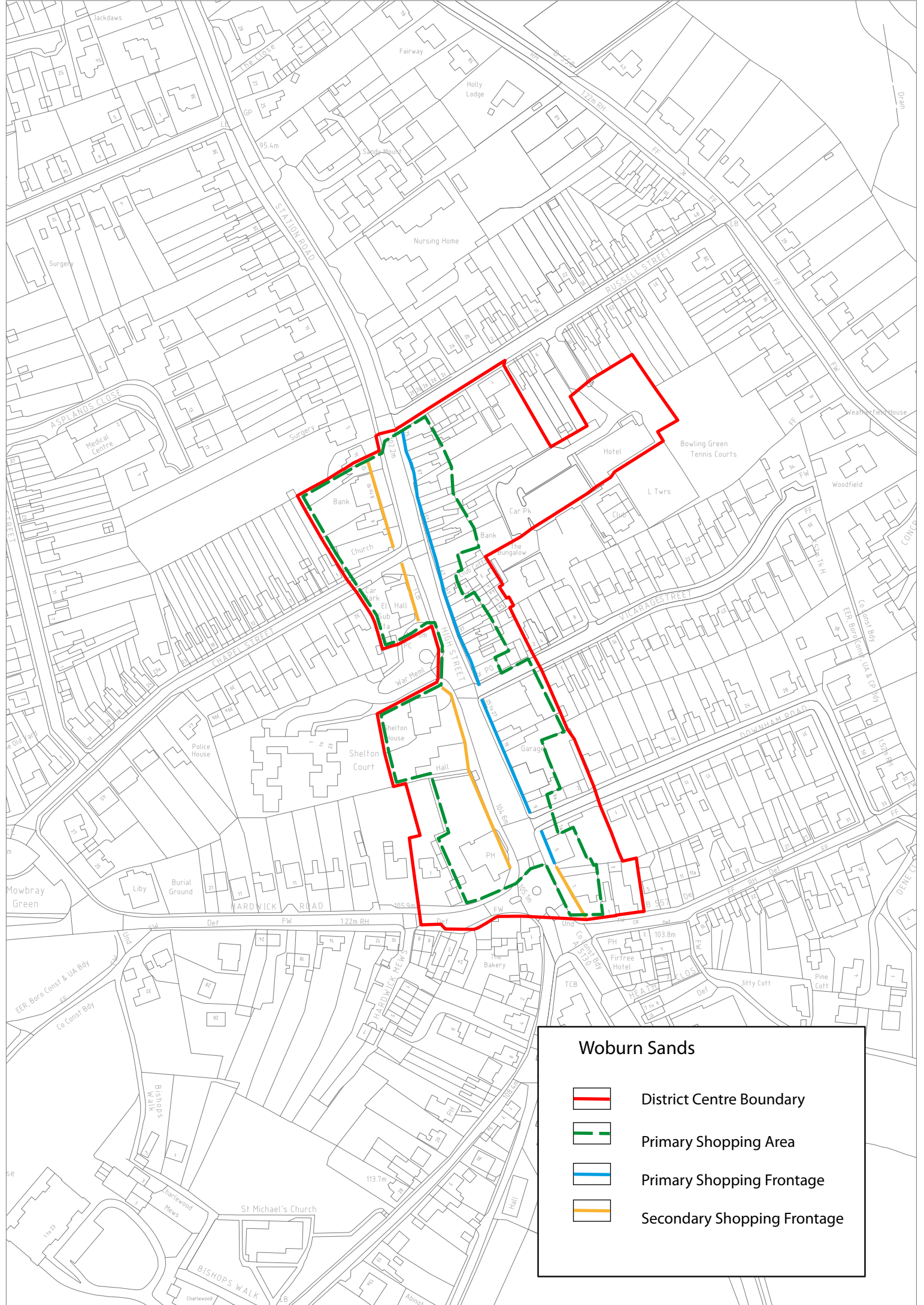
Stony Stratford

-  District Centre Boundary
-  Primary Shopping Area
-  Primary Shopping Frontage
-  Secondary Shopping Frontage







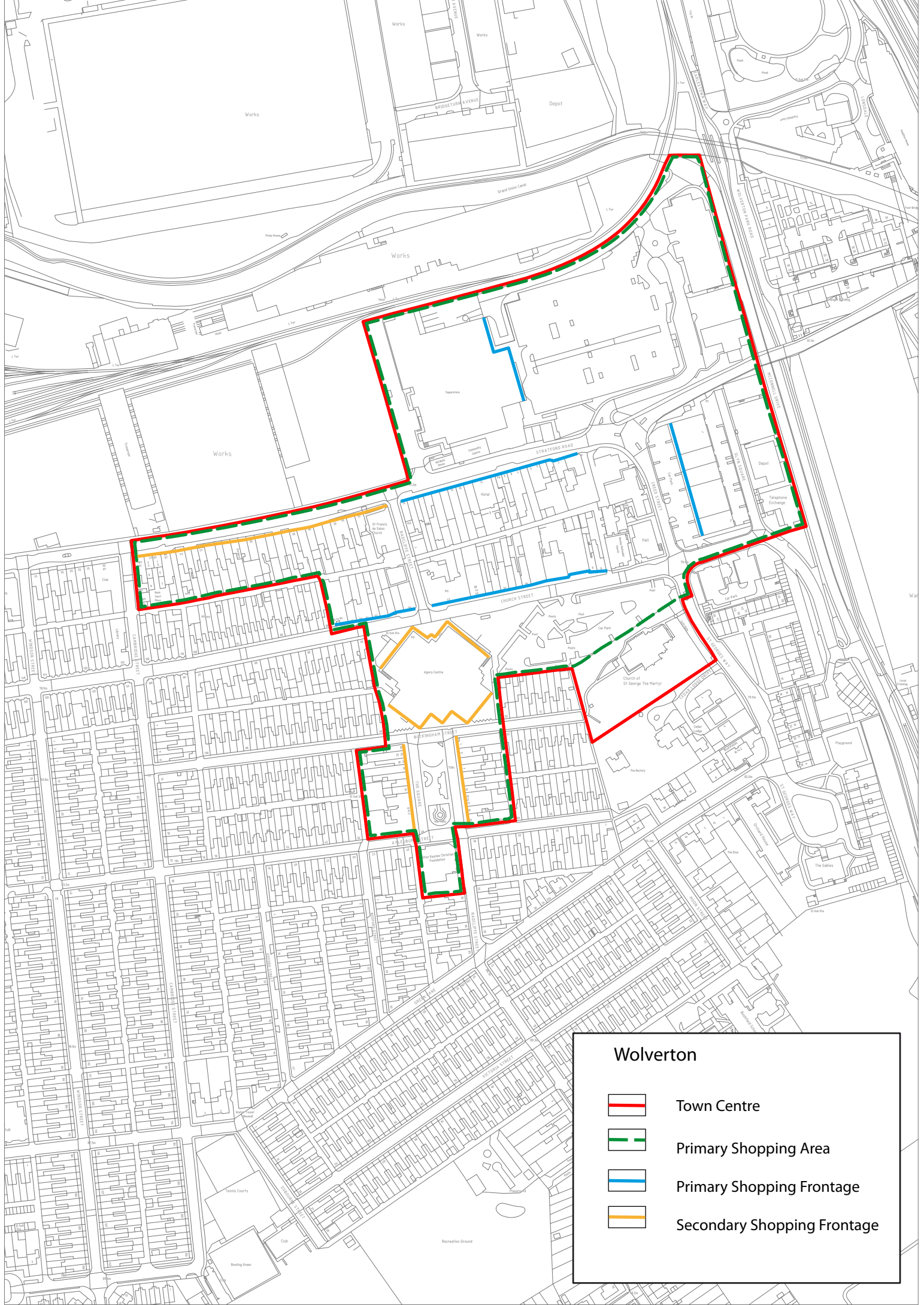
Westcroft

	Town Centre
	Primary Shopping Area
	Primary Shopping Frontage
	Secondary Shopping Frontage







Woburn Sands

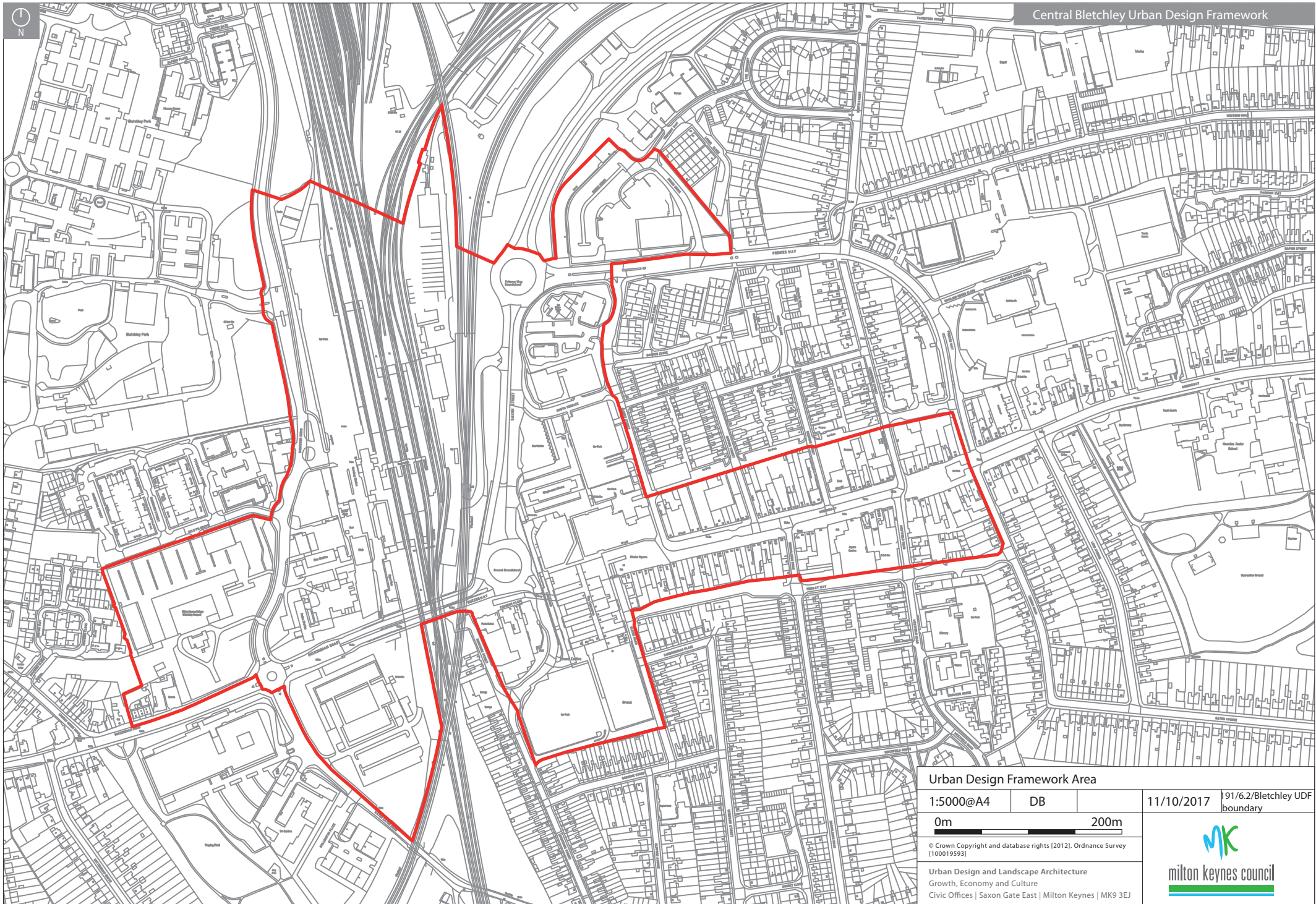
-  District Centre Boundary
-  Primary Shopping Area
-  Primary Shopping Frontage
-  Secondary Shopping Frontage



Wolverton

-  Town Centre
-  Primary Shopping Area
-  Primary Shopping Frontage
-  Secondary Shopping Frontage

Inset Map for area covered by Central Bletchley Urban Design Framework



Urban Design Framework Area

1:5000@A4 DB 11/10/2017 191/6.2/Blechley UDF boundary

0m 200m

© Crown Copyright and database rights (2012). Ordnance Survey (100019593)

Urban Design and Landscape Architecture
 Growth, Economy and Culture
 Civic Offices | Saxon Gate East | Milton Keynes | MK9 3EJ

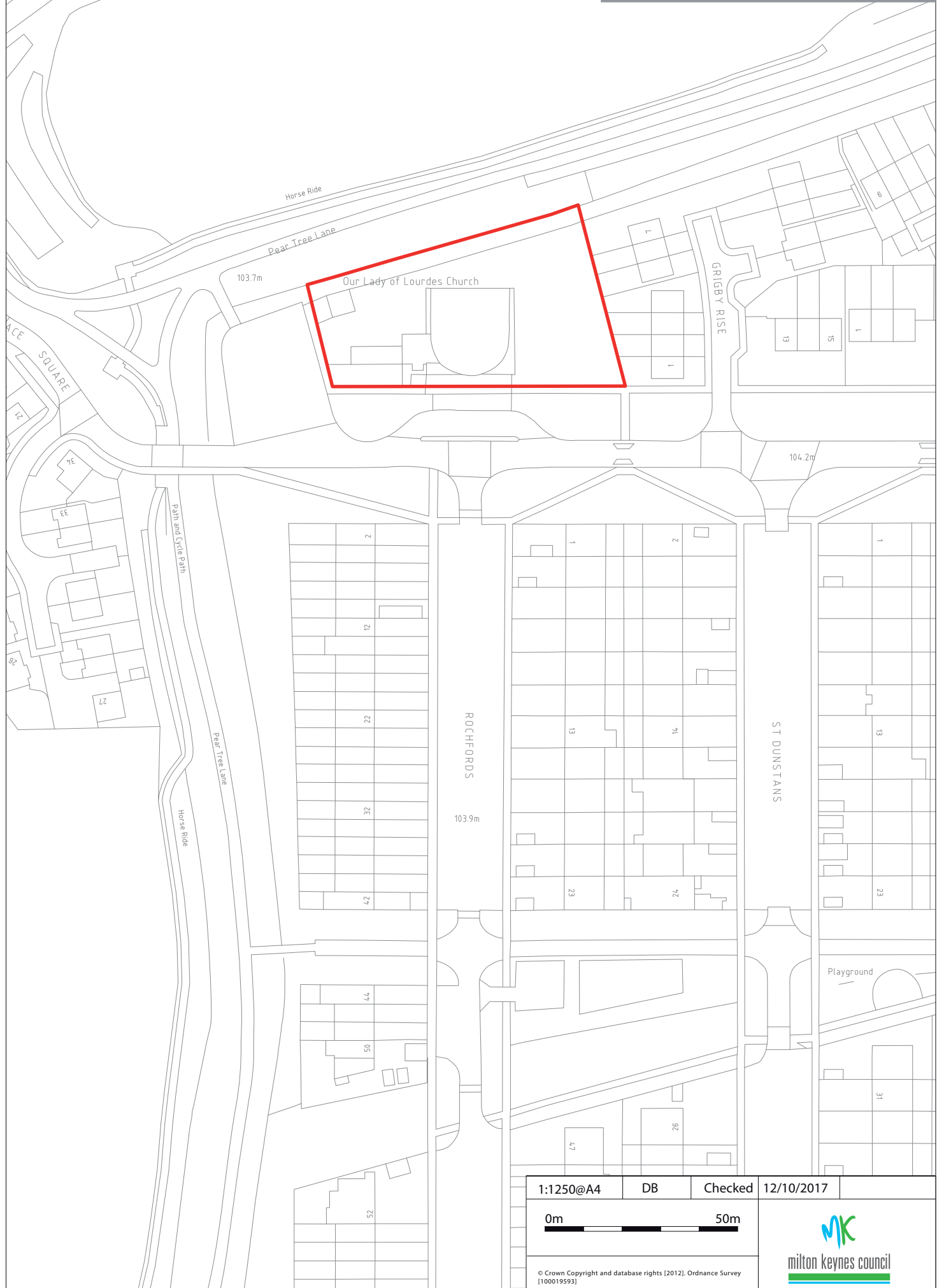


Allocated Housing and Housing-led Sites



Playing Field

Our Lady of Lourdes Church, Lloyds, Coffee Hall

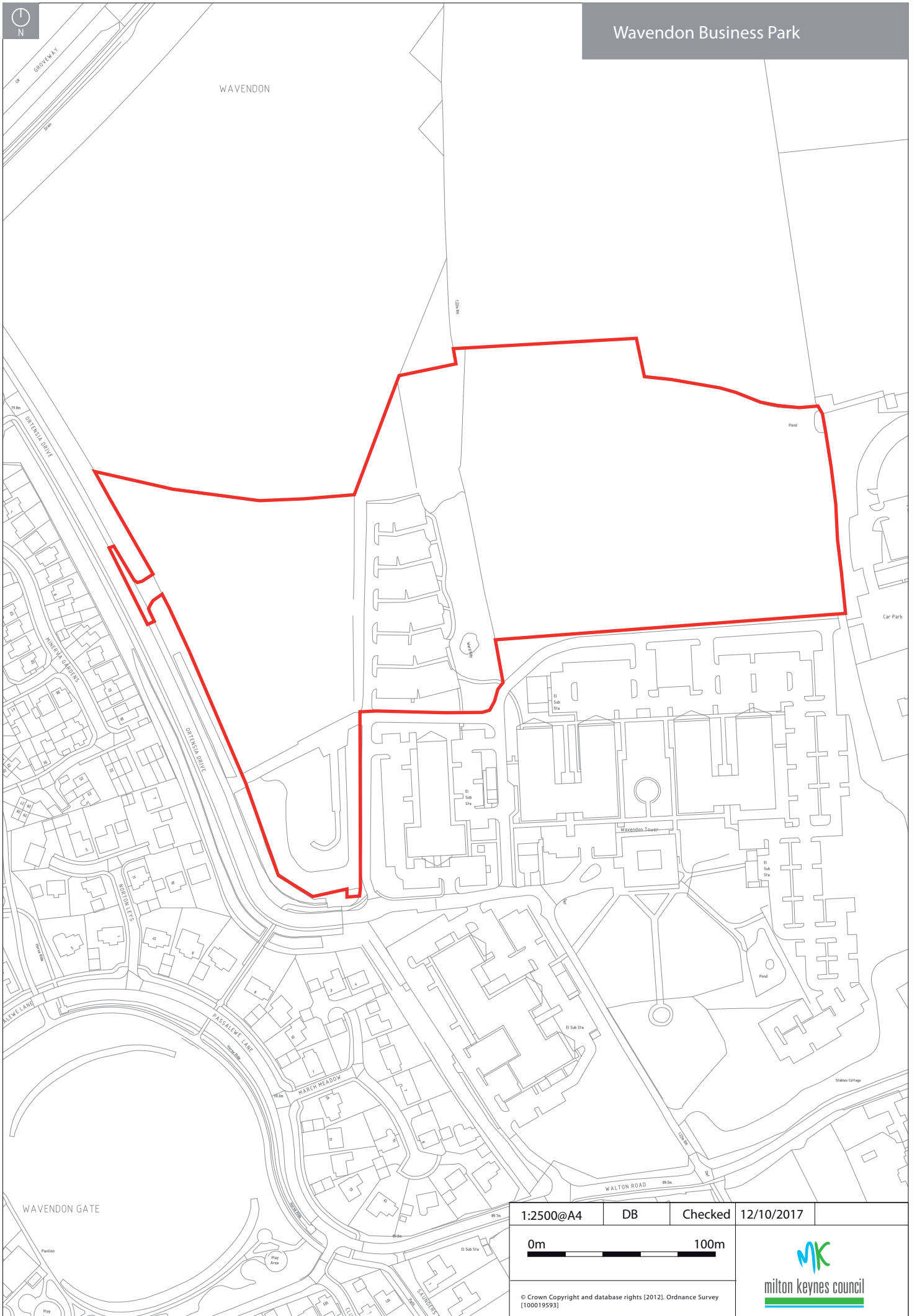


1:1250@A4	DB	Checked	12/10/2017
0m		50m	
© Crown Copyright and database rights [2012]. Ordnance Survey [100019593]			 milton keynes council



Wavendon Business Park

WAVENDON



WAVENDON GATE

1:2500@A4	DB	Checked	12/10/2017
-----------	----	---------	------------

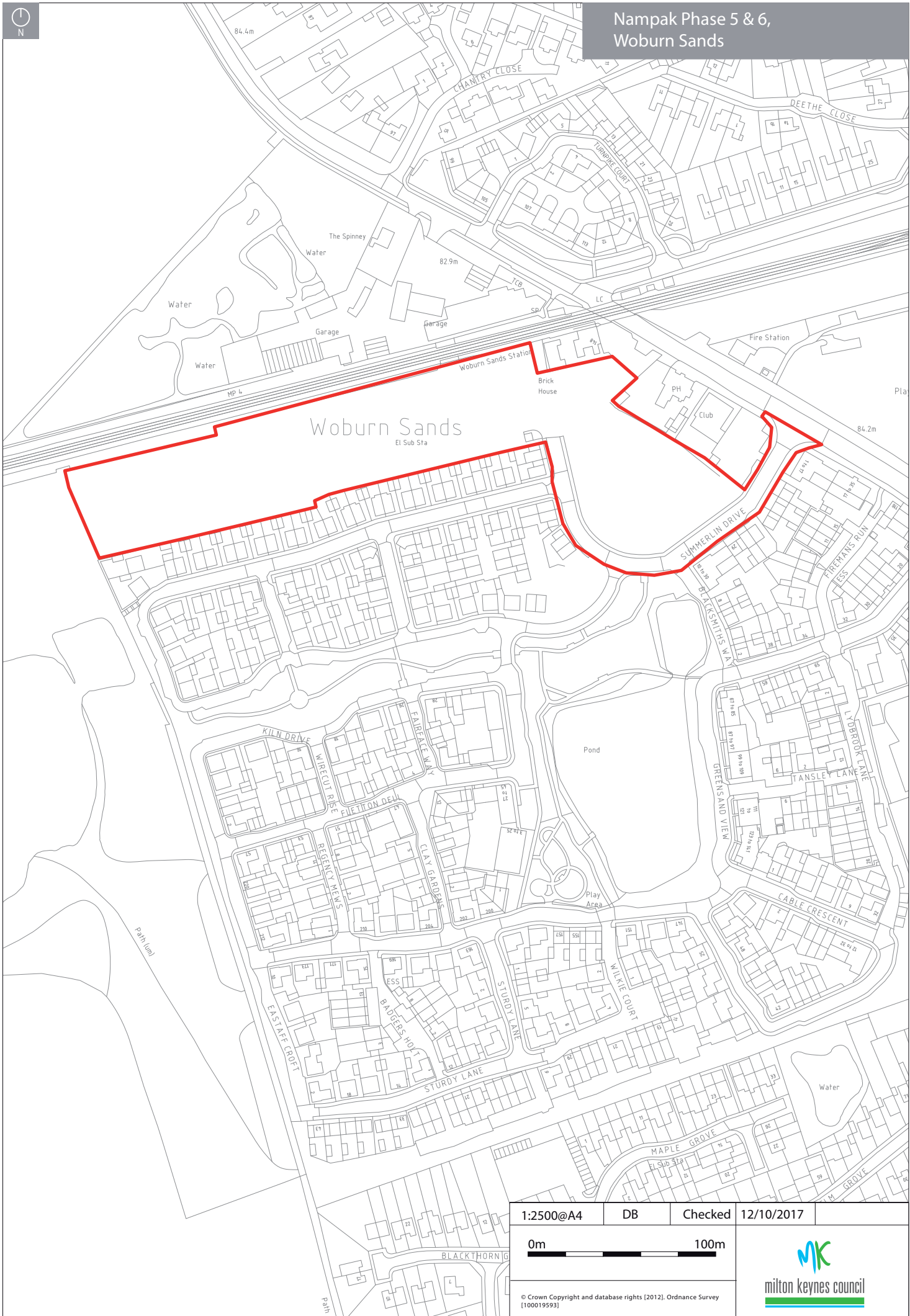


© Crown Copyright and database rights (2012). Ordnance Survey [100019593]

milton keynes council



Nampak Phase 5 & 6,
Woburn Sands



Woburn Sands
EI Sub Sta

1:2500@A4	DB	Checked	12/10/2017
-----------	----	---------	------------

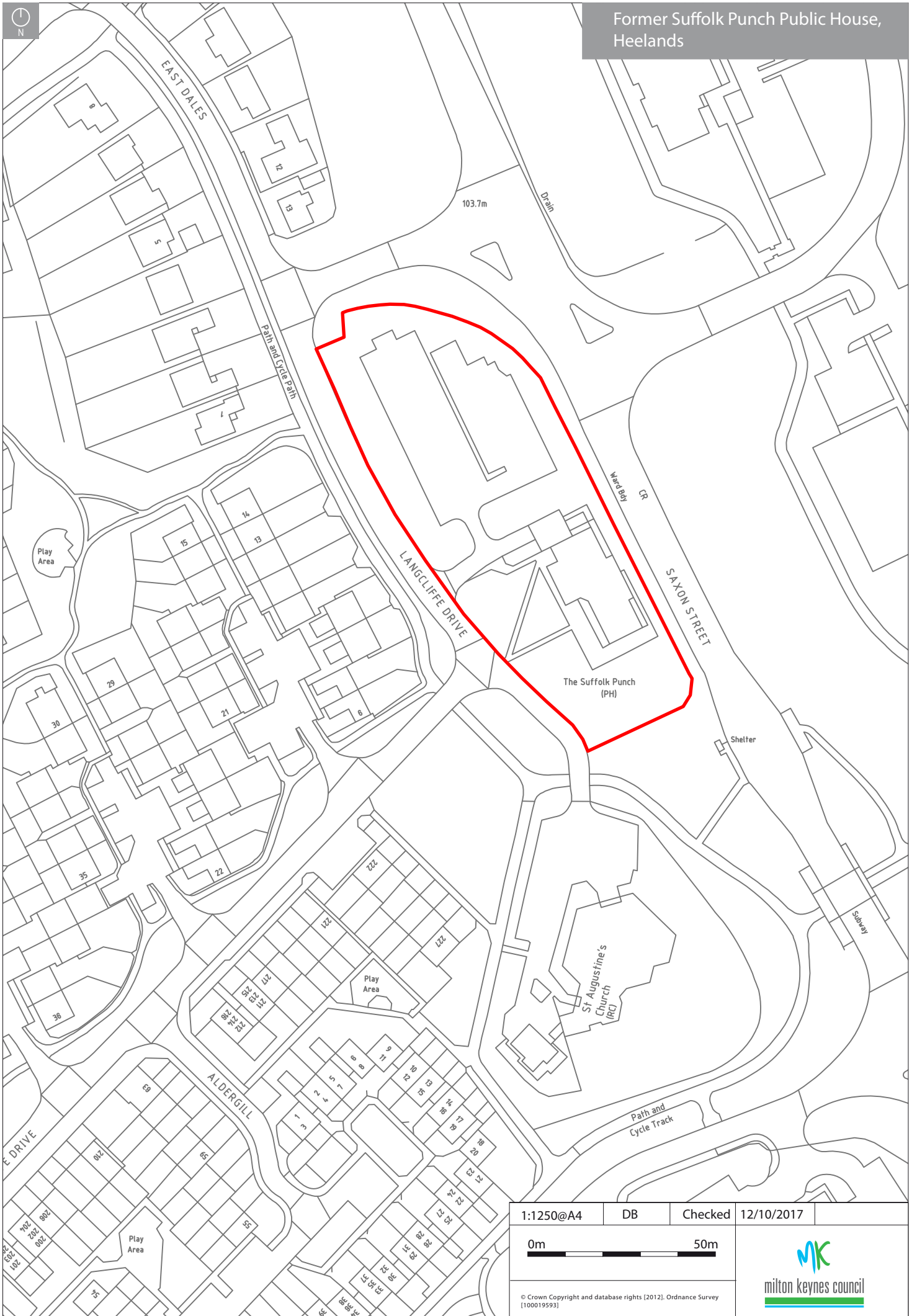
0m  100m


© Crown Copyright and database rights (2012). Ordnance Survey
[100019593]

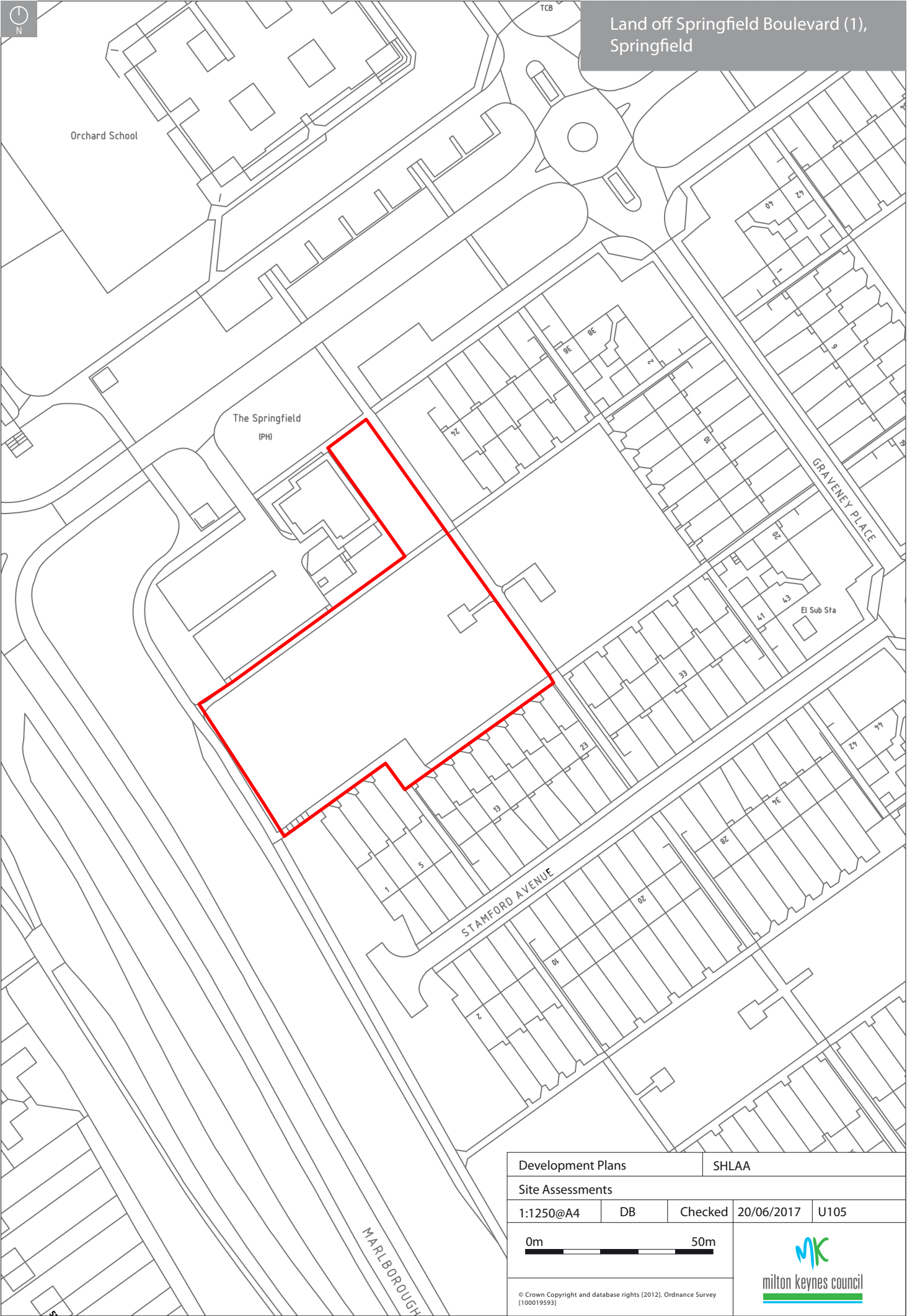




Former Suffolk Punch Public House, Heelands



1:1250@A4	DB	Checked	12/10/2017
0m		50m	
© Crown Copyright and database rights [2012]. Ordnance Survey [100019593]			 milton keynes council



Land off Springfield Boulevard (1),
Springfield


Orchard School

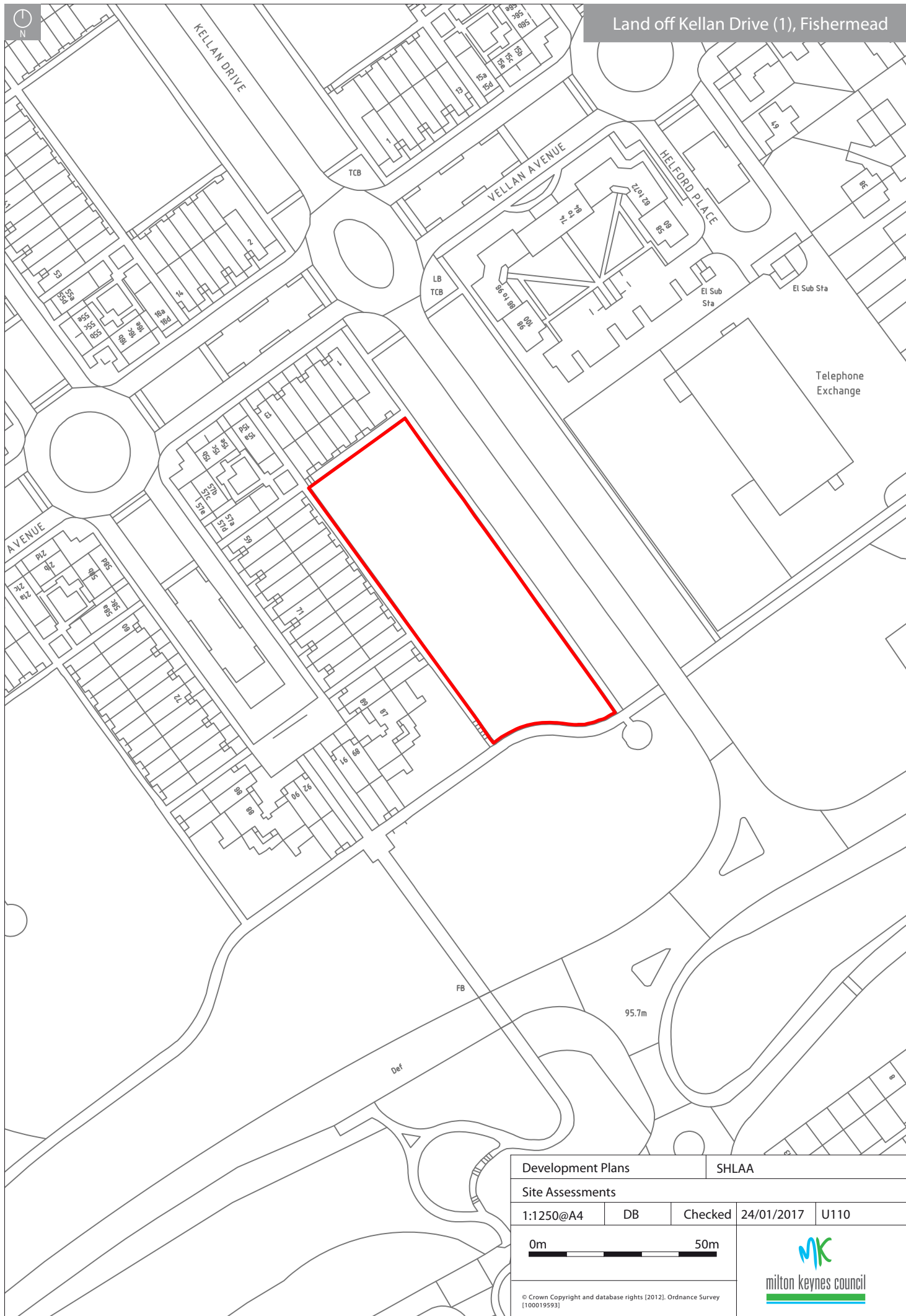
The Springfield
(PH)


STAMFORD AVENUE

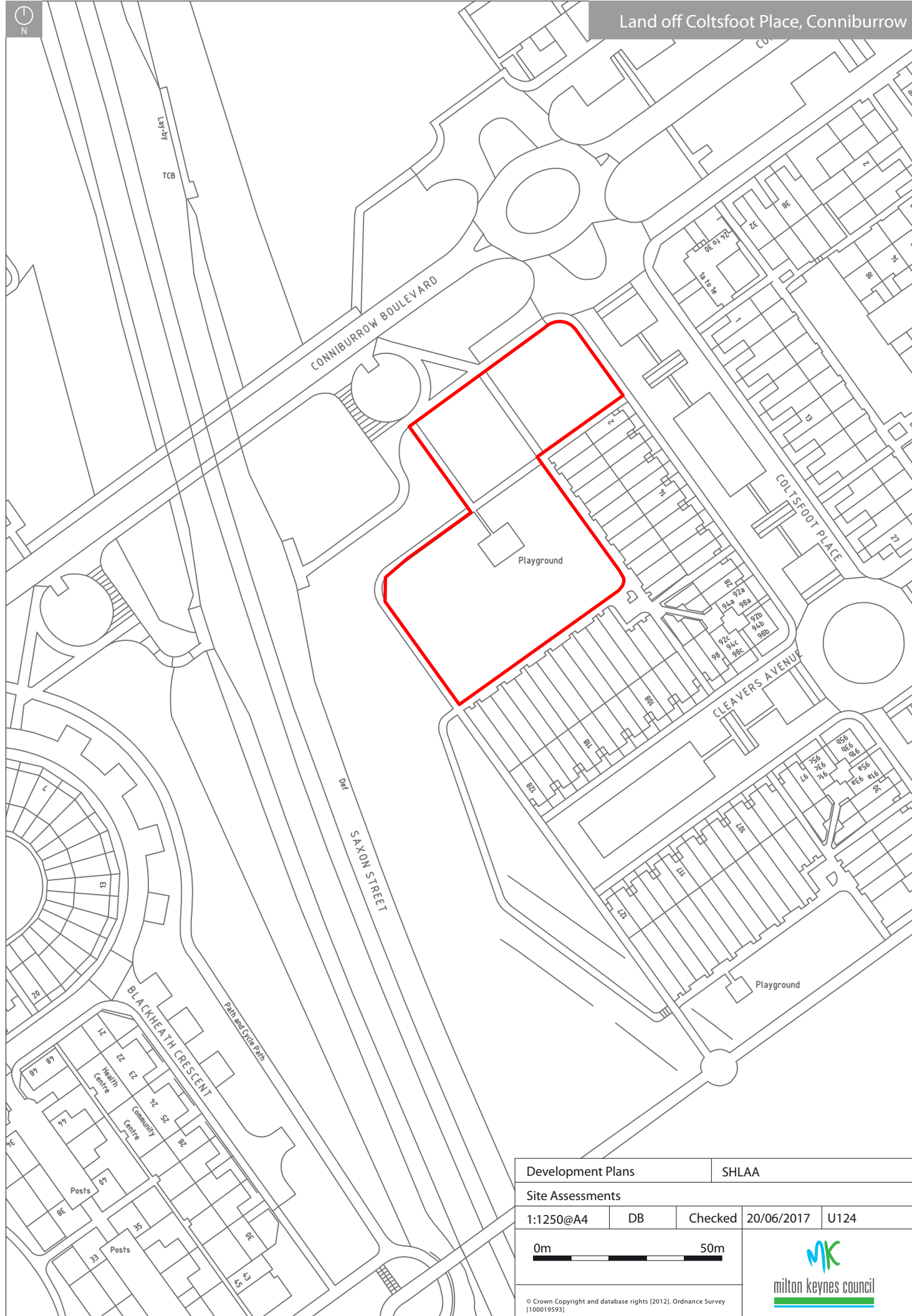
GRAVENEY PLACE

MARLBOROUGH

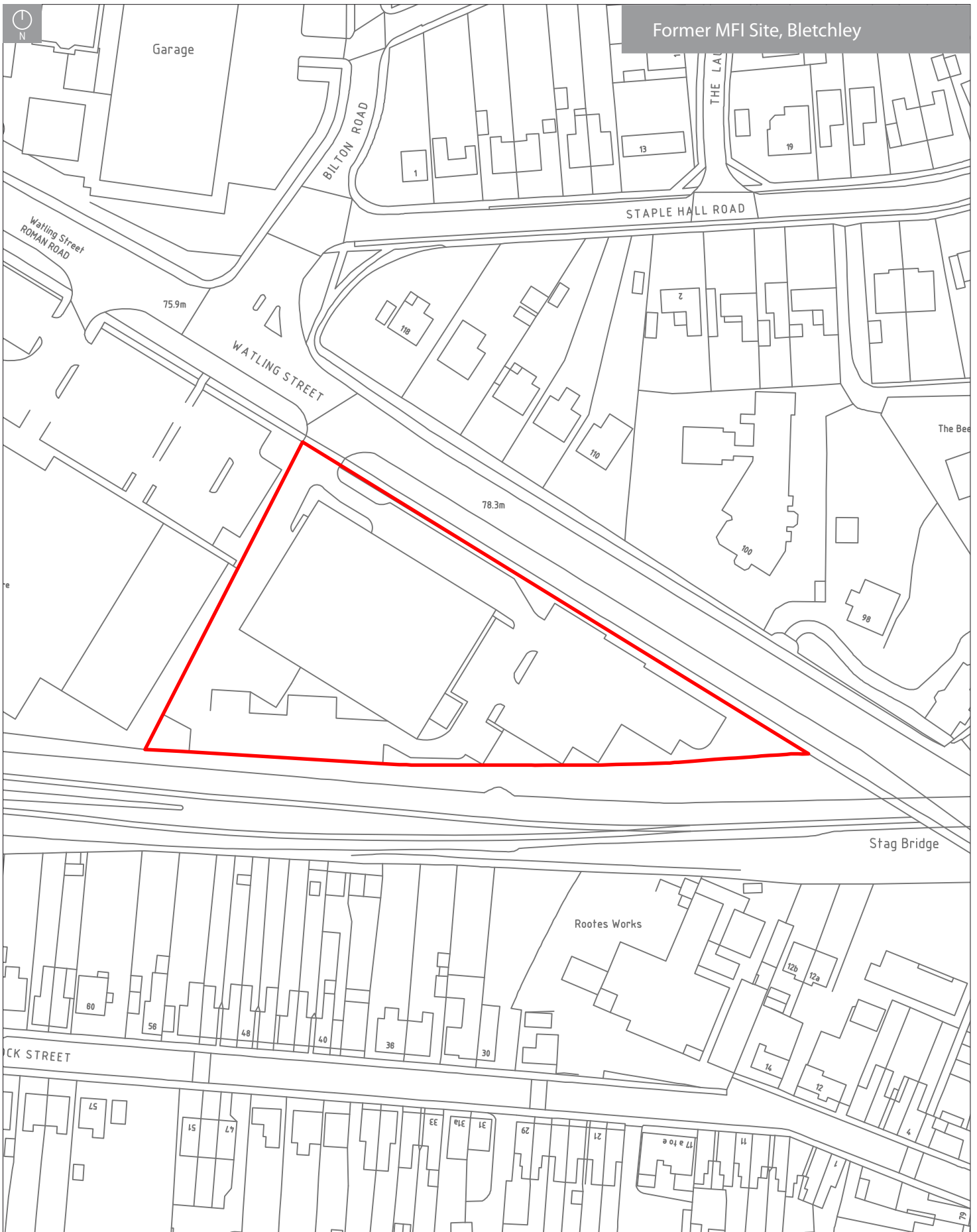
Development Plans		SHLAA		
Site Assessments				
1:1250@A4	DB	Checked	20/06/2017	U105
0m		50m		
© Crown Copyright and database rights [2012]. Ordnance Survey [100019593]			 milton keynes council	




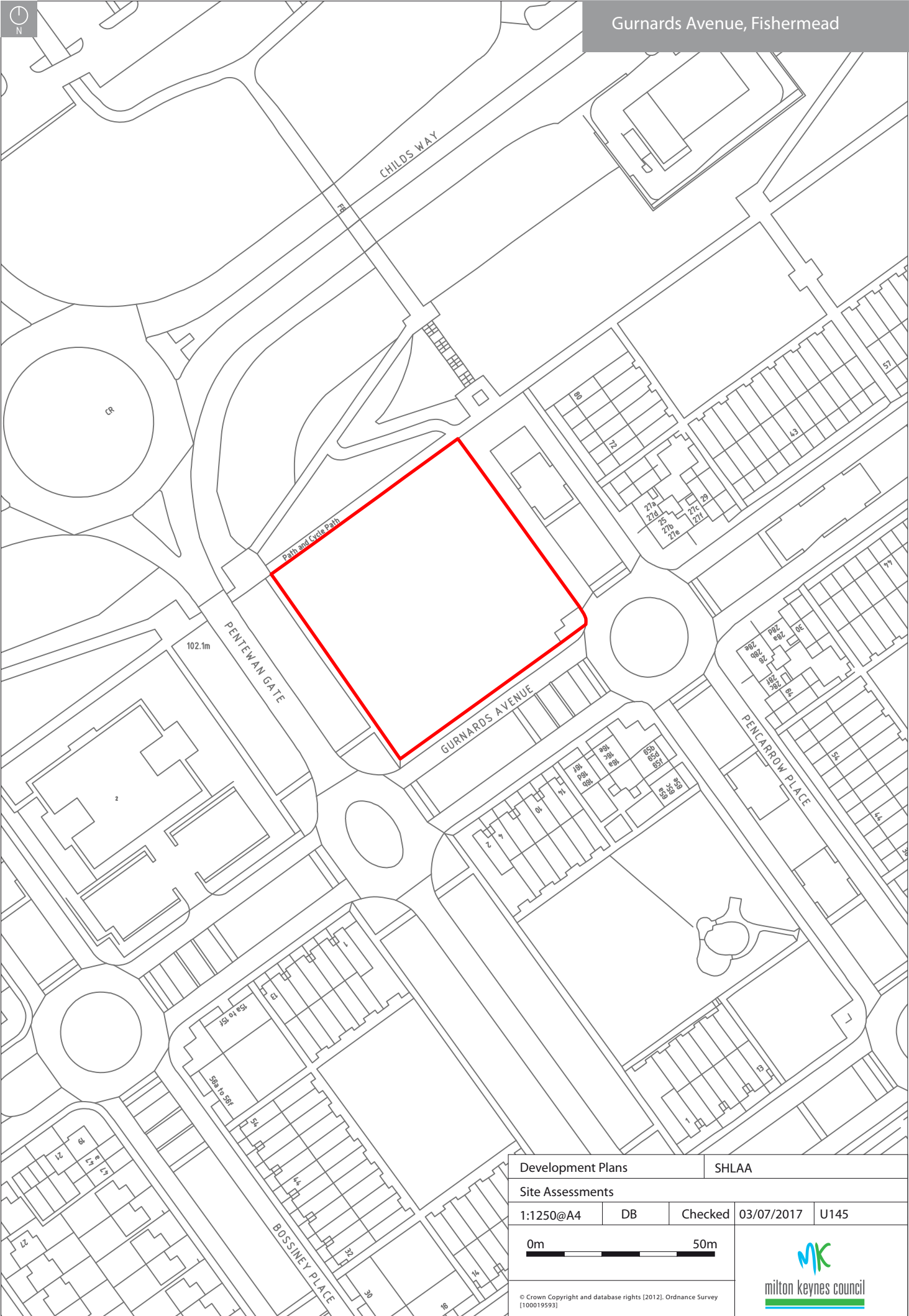
Development Plans		SHLAA		
Site Assessments				
1:1250@A4	DB	Checked	24/01/2017	U110
0m		50m		
© Crown Copyright and database rights [2012]. Ordnance Survey [100019593]			 milton keynes council	




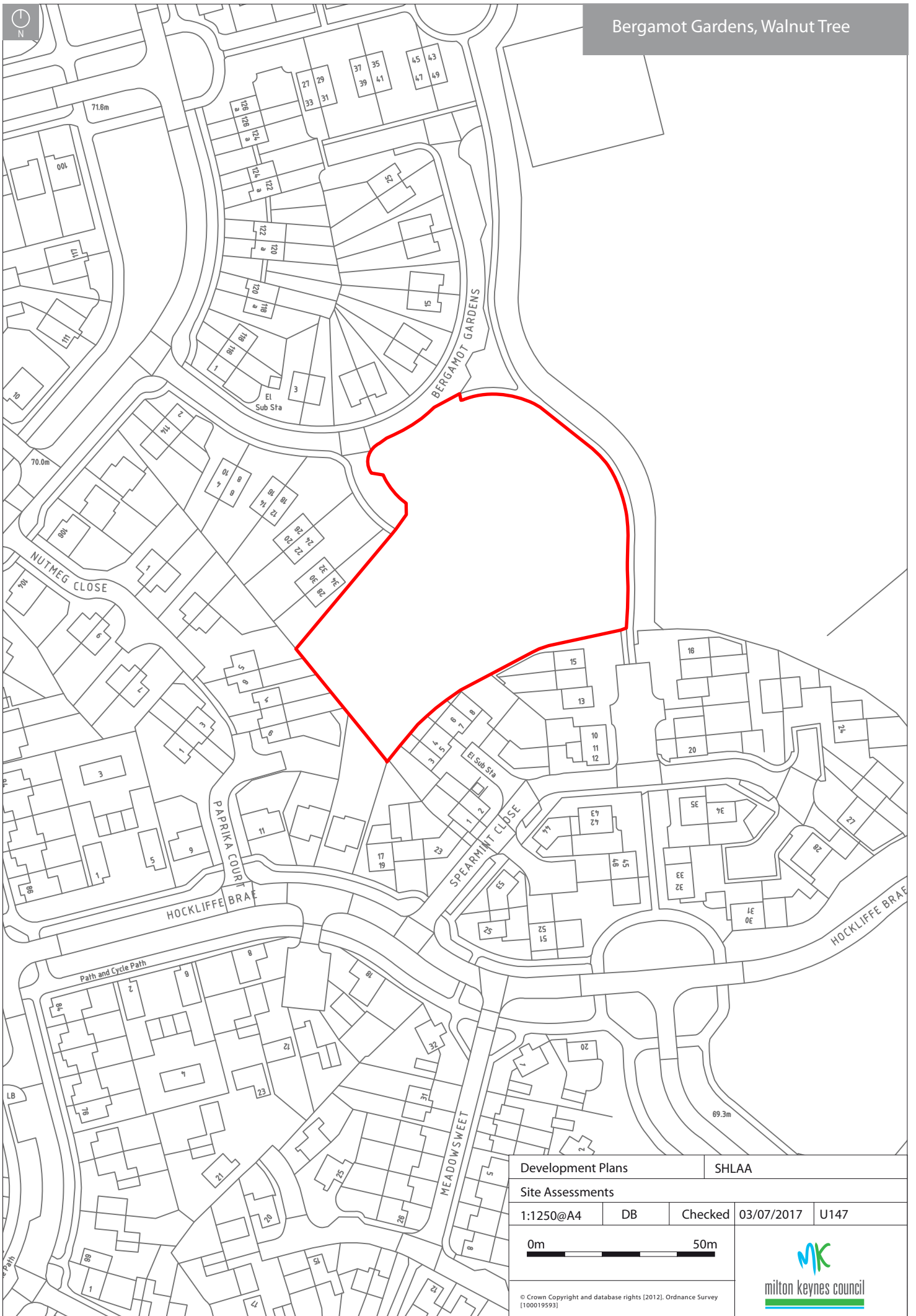
Development Plans		SHLAA		
Site Assessments				
1:1250@A4	DB	Checked	20/06/2017	U124
0m		50m		
© Crown Copyright and database rights [2012]. Ordnance Survey [100019593]			 milton keynes council	




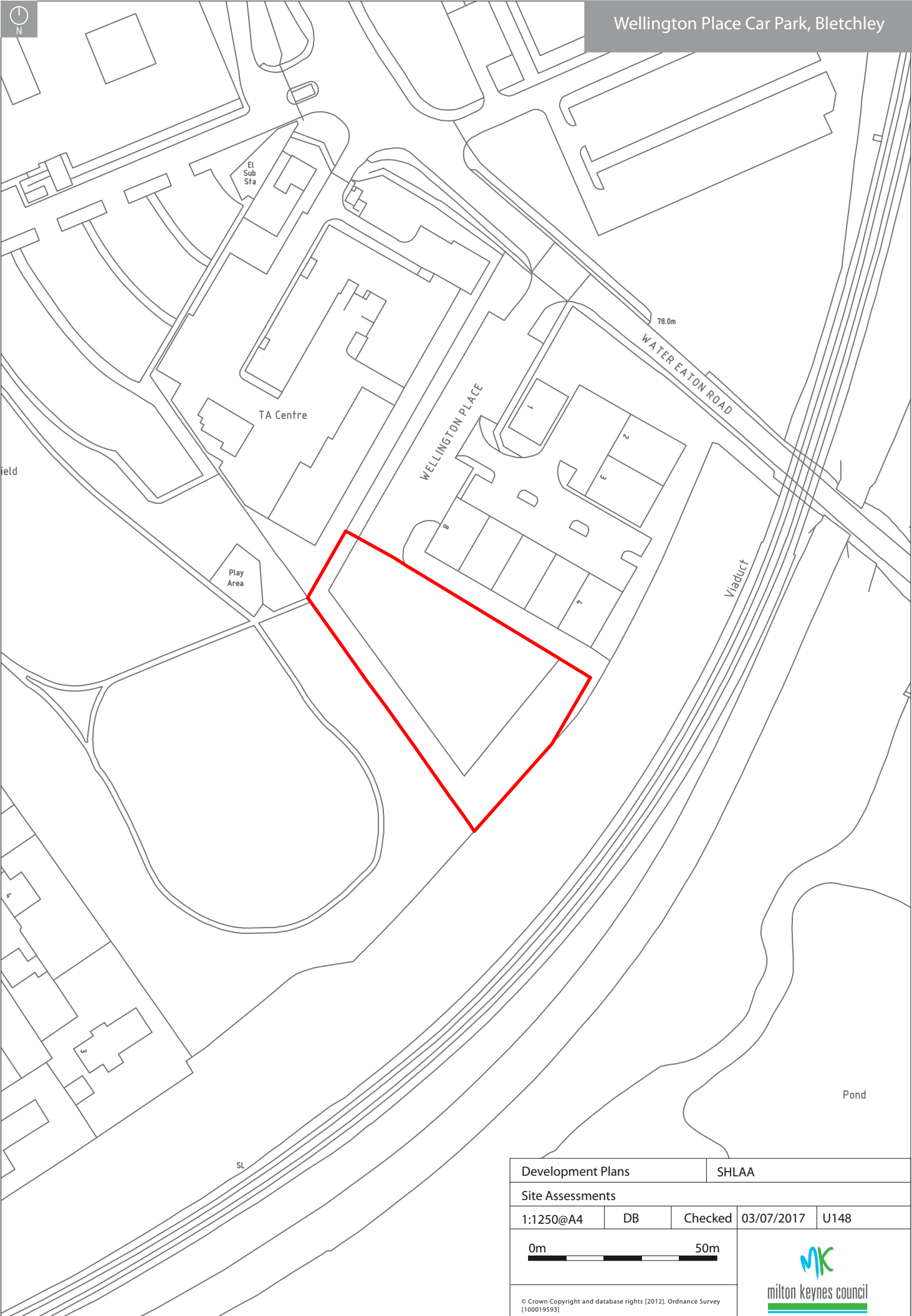
Development Plans		SHLAA		
Site Assessments				
1:1250@A4	DB	Checked	14/06/2017	U14
0m		50m		
© Crown Copyright and database rights (2012). Ordnance Survey [100019593]			 milton keynes council	




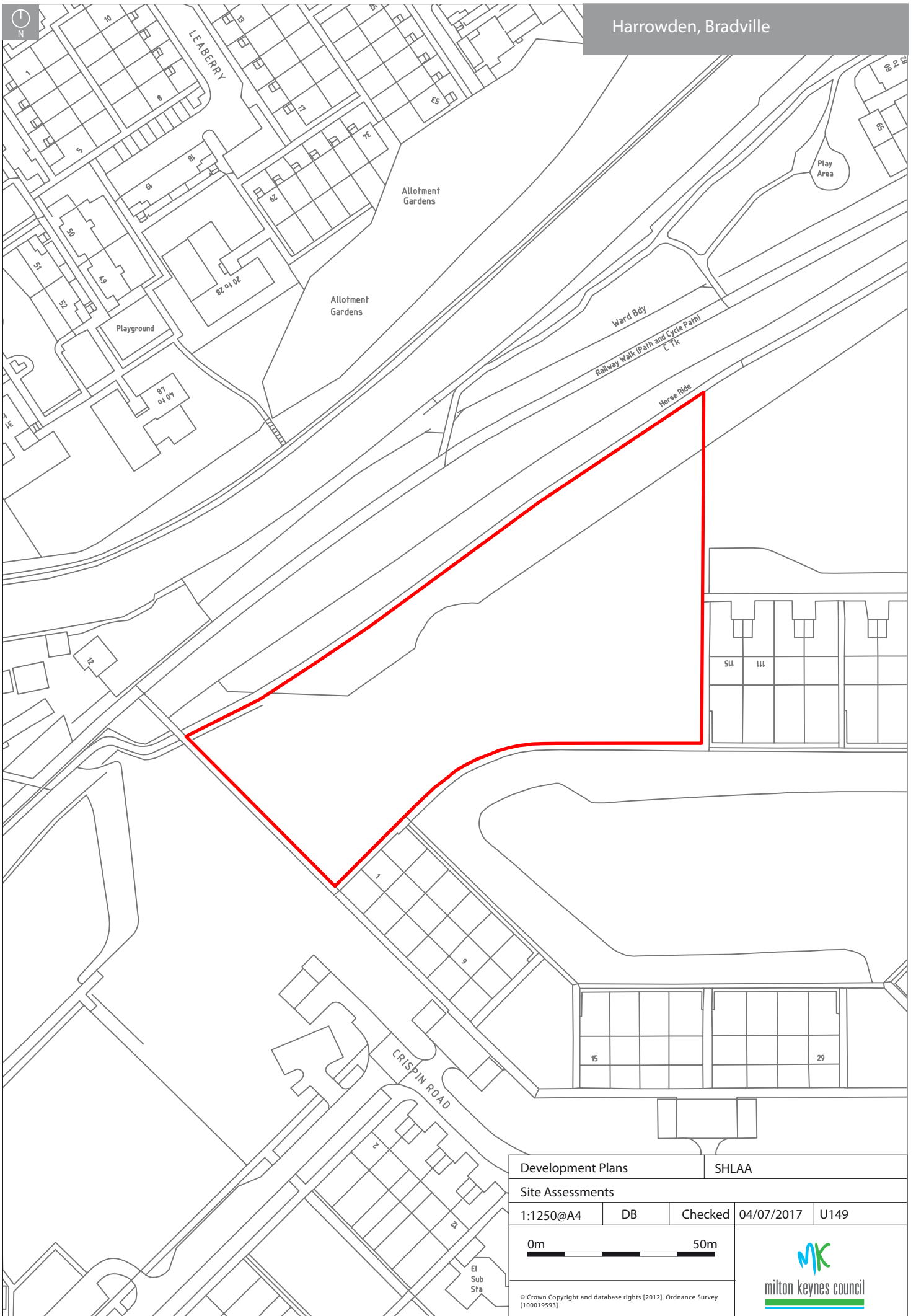
Development Plans		SHLAA		
Site Assessments				
1:1250@A4	DB	Checked	03/07/2017	U145
0m		50m		
<small>© Crown Copyright and database rights [2012]. Ordnance Survey [100019593]</small>			 milton keynes council	




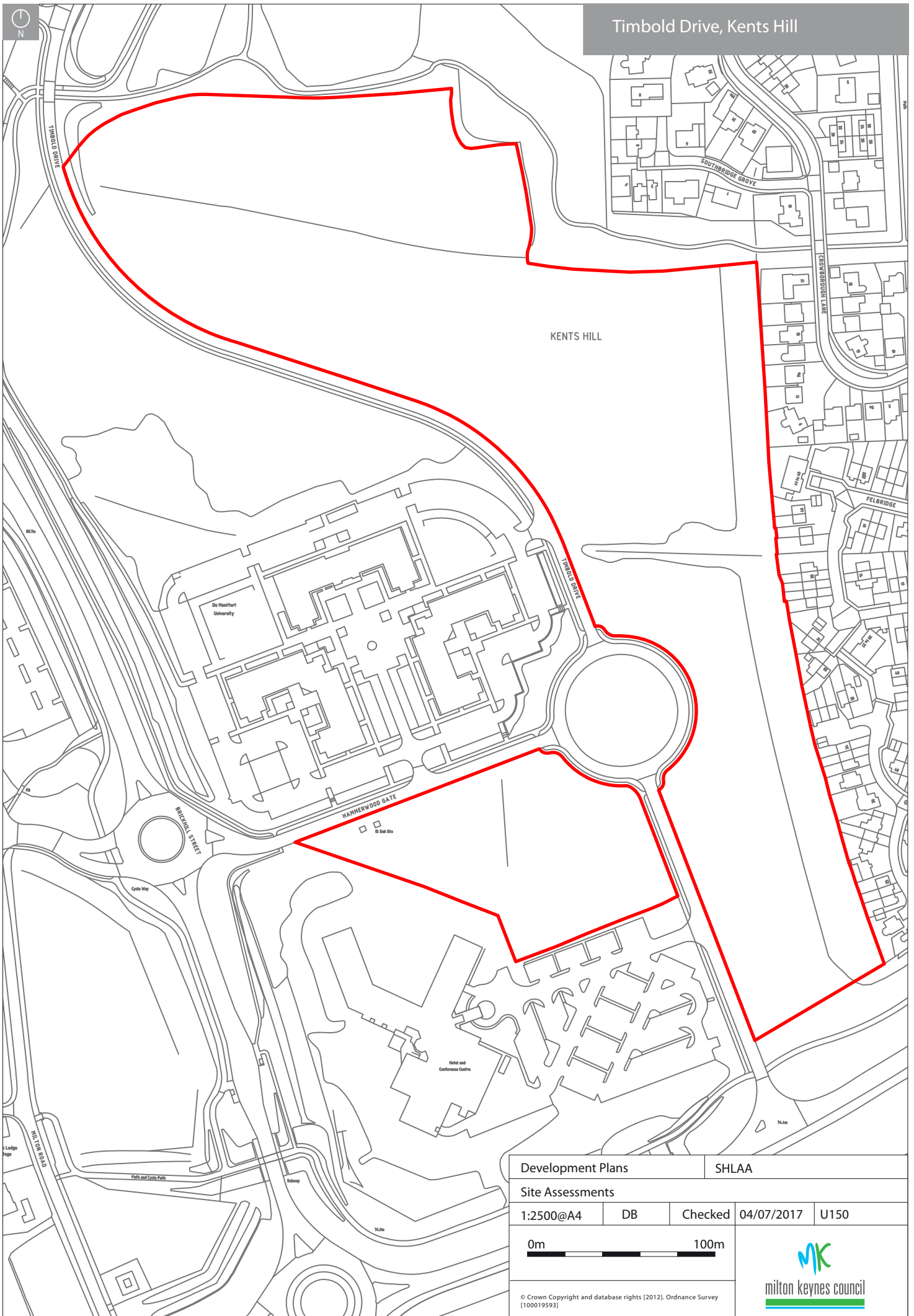
Development Plans		SHLAA		
Site Assessments				
1:1250@A4	DB	Checked	03/07/2017	U147
0m		50m		
© Crown Copyright and database rights [2012]. Ordnance Survey [100019593]			 milton keynes council	




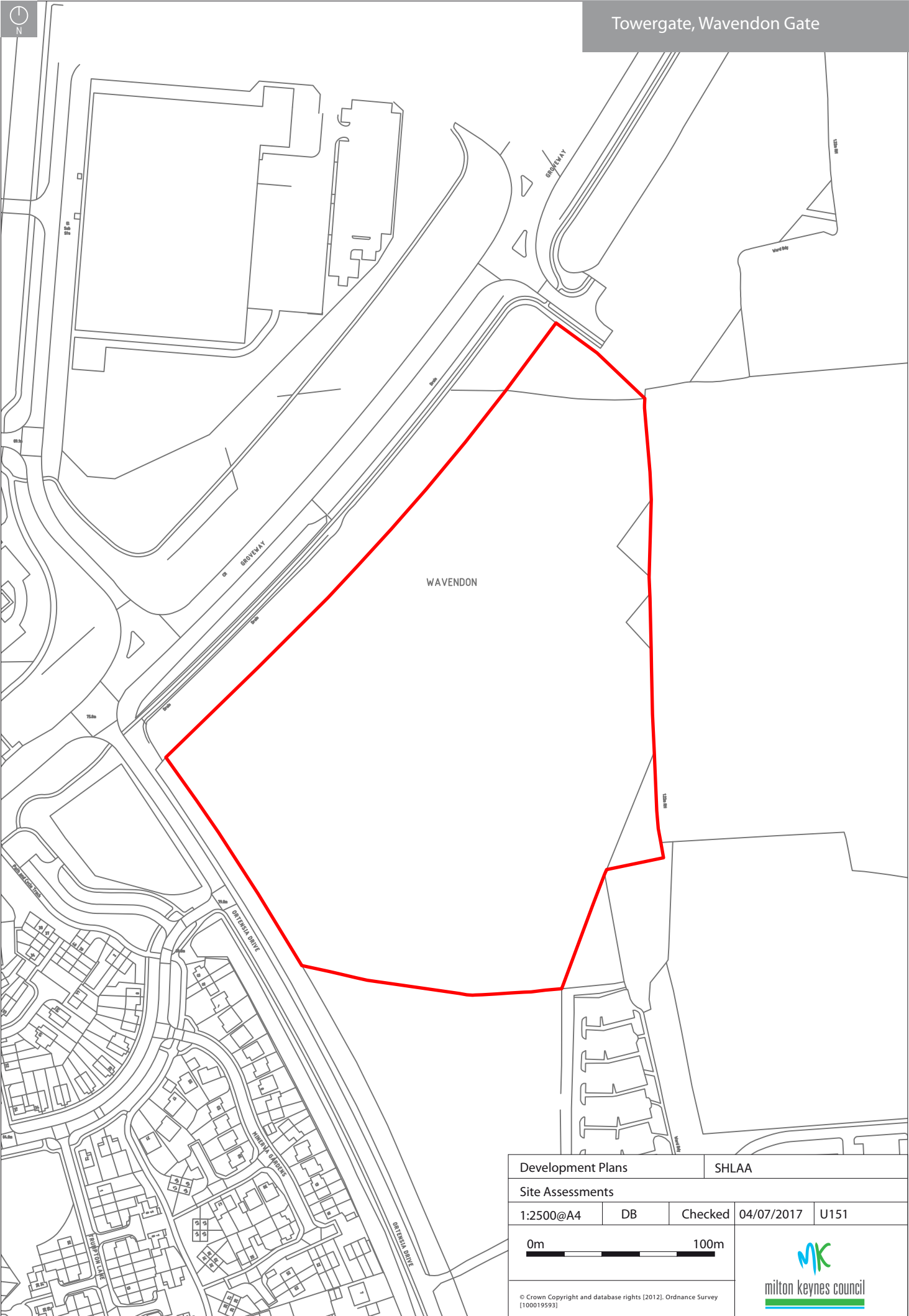
Development Plans		SHLAA		
Site Assessments				
1:1250@A4	DB	Checked	03/07/2017	U148
0m		50m		
© Crown Copyright and database rights (2012). Ordnance Survey [100019593]			 milton keynes council	



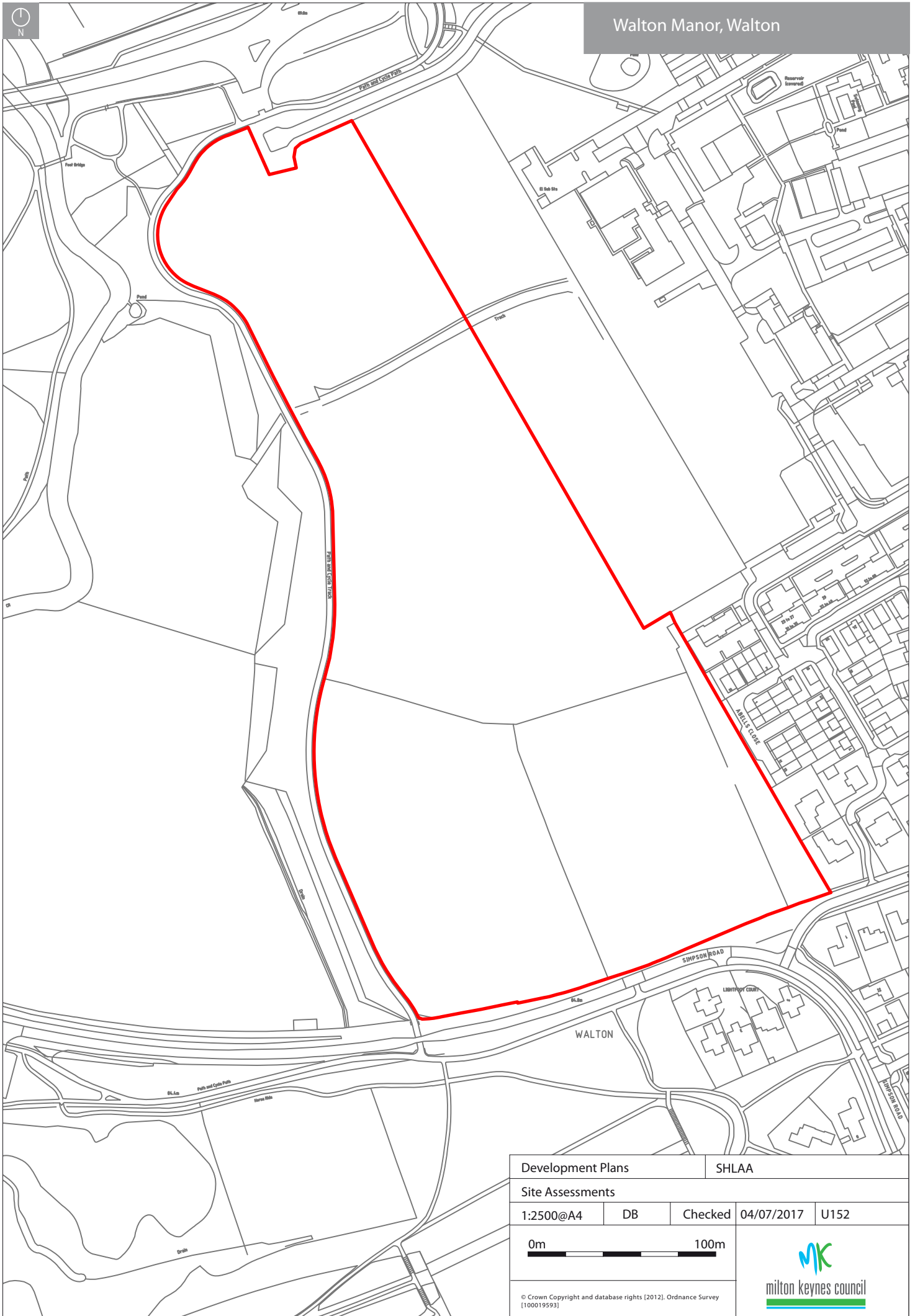
Development Plans		SHLAA		
Site Assessments				
1:1250@A4	DB	Checked	04/07/2017	U149
0m		50m		
© Crown Copyright and database rights [2012]. Ordnance Survey [100019593]		 miton keynes council		




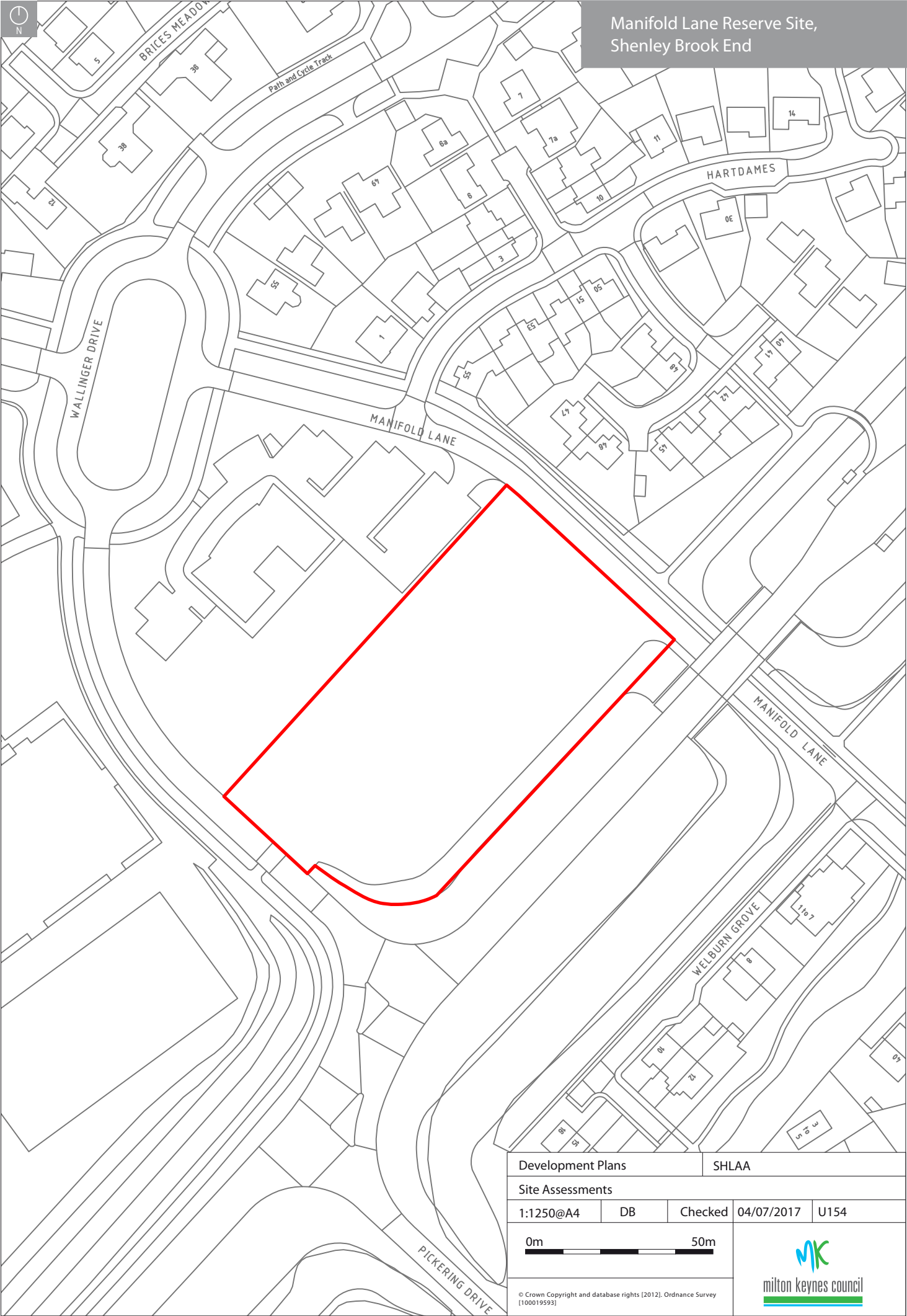
Development Plans		SHLAA		
Site Assessments				
1:2500@A4	DB	Checked	04/07/2017	U150
0m		100m		
© Crown Copyright and database rights [2012]. Ordnance Survey [100019593]			 milton keynes council	




Development Plans		SHLAA		
Site Assessments				
1:2500@A4	DB	Checked	04/07/2017	U151
0m		100m		
© Crown Copyright and database rights [2012]. Ordnance Survey [100019593]				

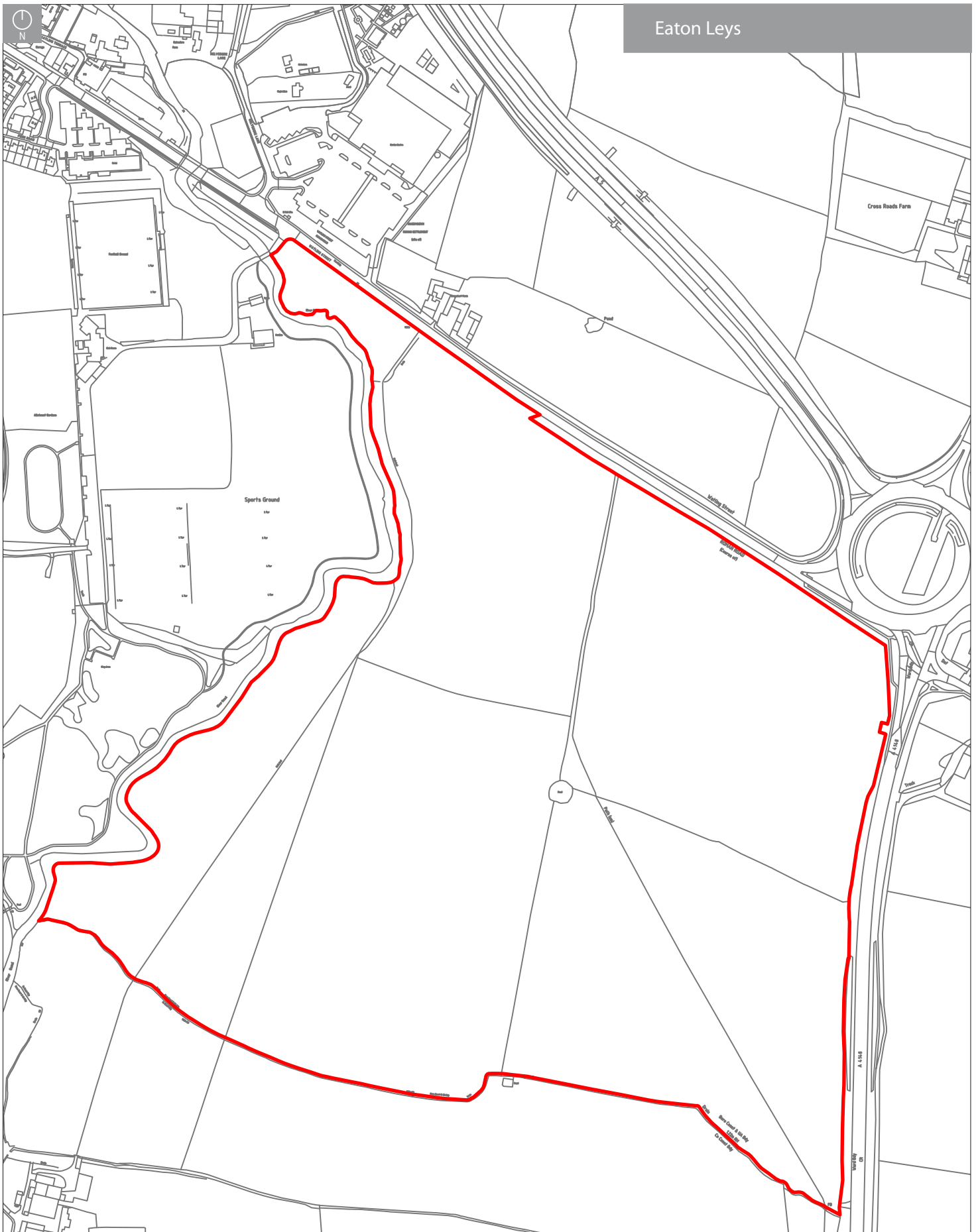



Development Plans		SHLAA		
Site Assessments				
1:2500@A4	DB	Checked	04/07/2017	U152
0m		100m		
© Crown Copyright and database rights [2012]. Ordnance Survey [100019593]				

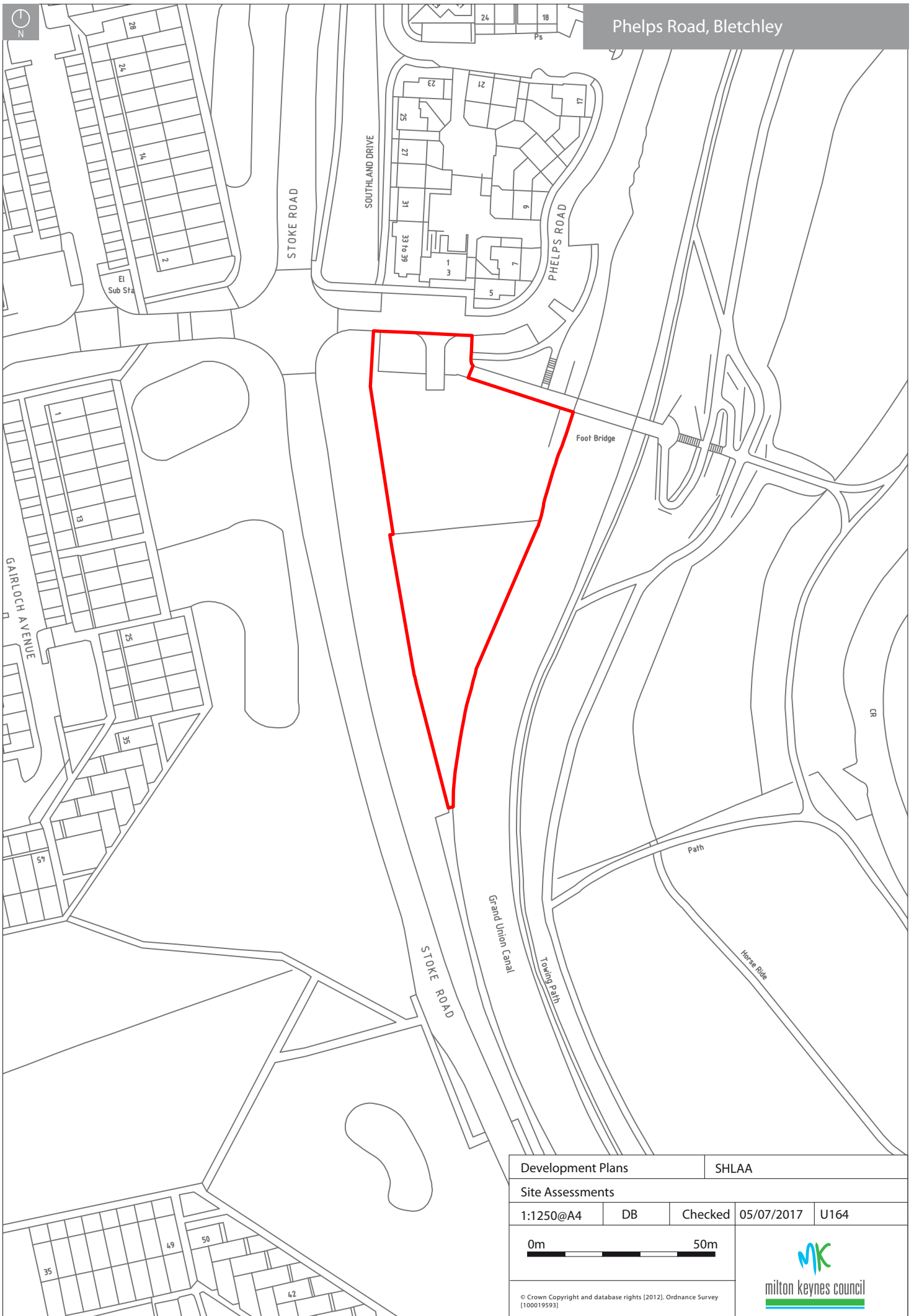


Manifold Lane Reserve Site,
Shenley Brook End

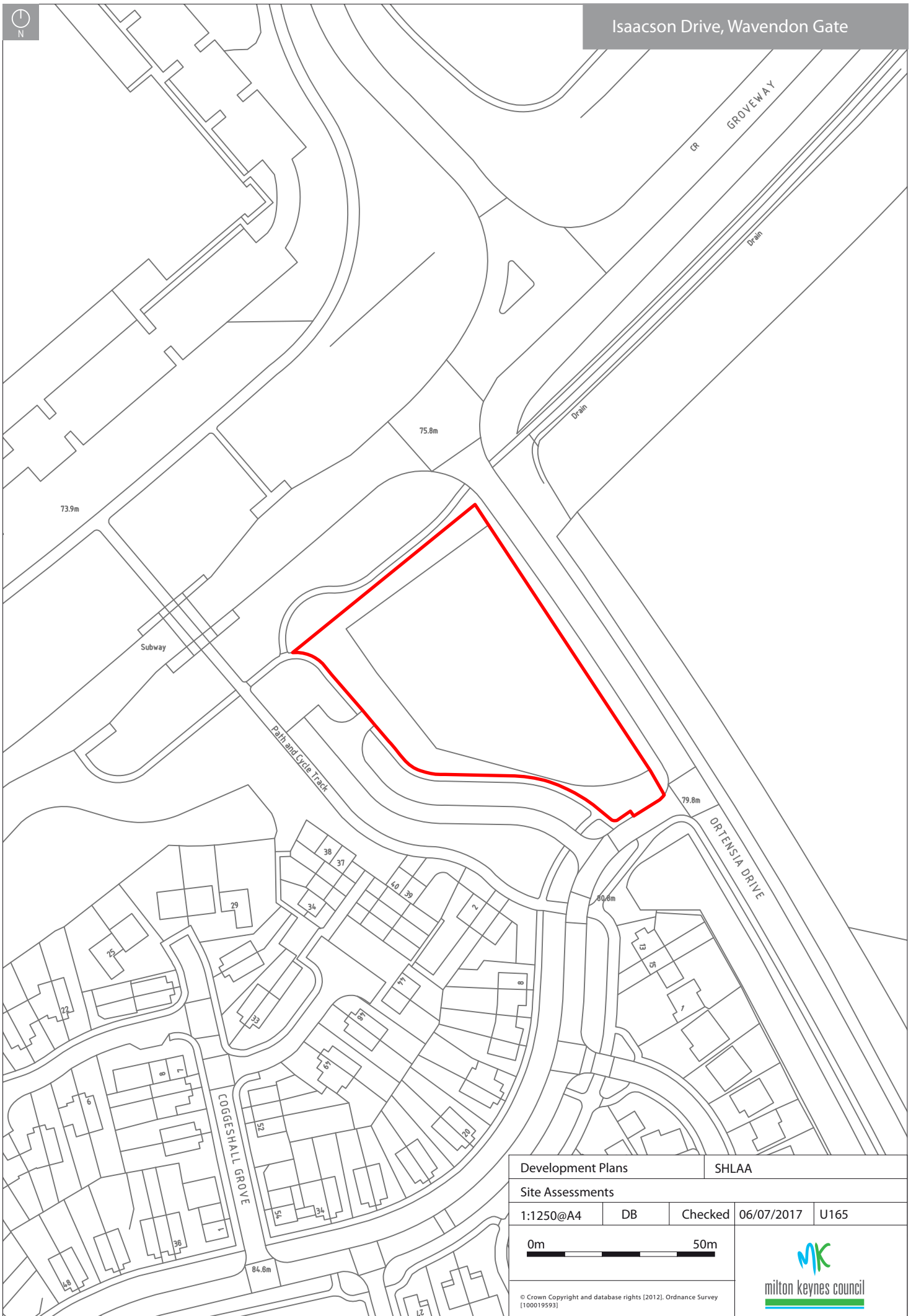
Development Plans		SHLAA		
Site Assessments				
1:1250@A4	DB	Checked	04/07/2017	U154
0m		50m		
© Crown Copyright and database rights [2012]. Ordnance Survey [100019593]			 milton keynes council	




Development Plans		SHLAA		
Site Assessments				
1:5000@A4	DB	Checked	05/07/2017	U158
0m		200m		
© Crown Copyright and database rights [2012]. Ordnance Survey [100019593]			 milton keynes council	




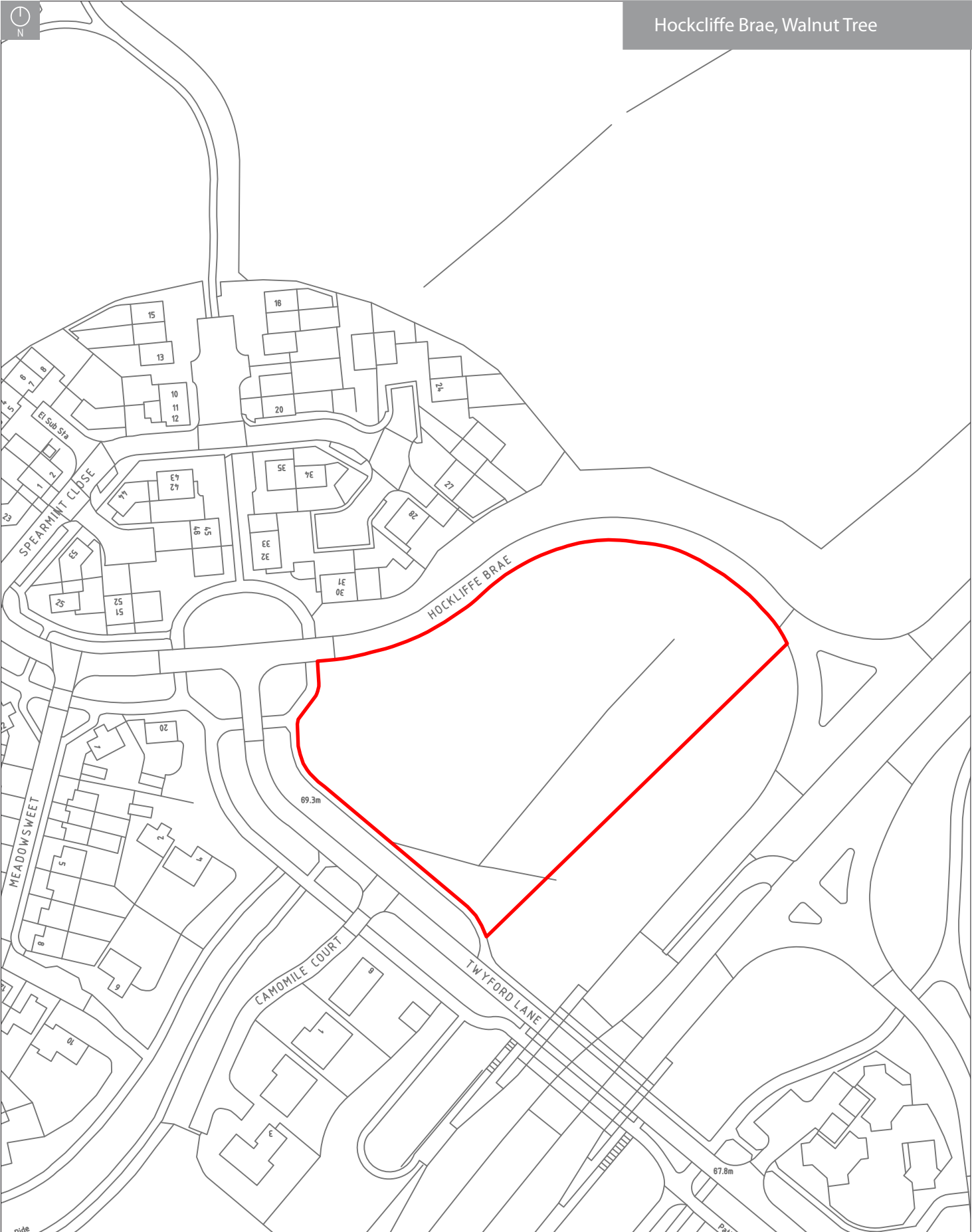
Development Plans		SHLAA		
Site Assessments				
1:1250@A4	DB	Checked	05/07/2017	U164
0m		50m		
		 milton keynes council		
<small>© Crown Copyright and database rights [2012]. Ordnance Survey [100019593]</small>				




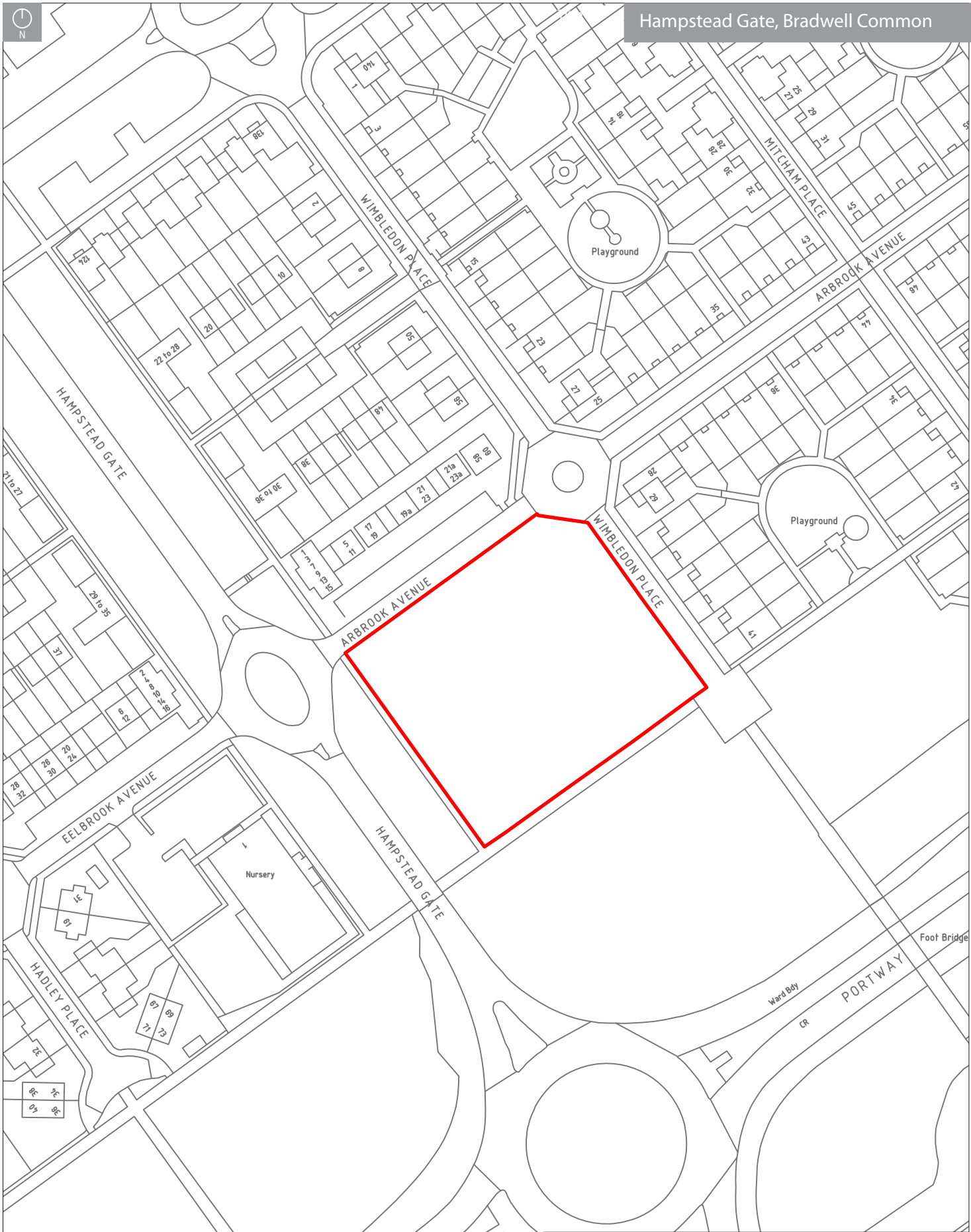
Development Plans		SHLAA		
Site Assessments				
1:1250@A4	DB	Checked	06/07/2017	U165
0m		50m		
© Crown Copyright and database rights [2012]. Ordnance Survey [100019593]			 milton keynes council	



Development Plans		SHLAA		
Site Assessments				
1:1250@A4	DB	Checked	06/07/2017	U168
0m		50m		
© Crown Copyright and database rights [2012]. Ordnance Survey [100019593]			 milton keynes council	



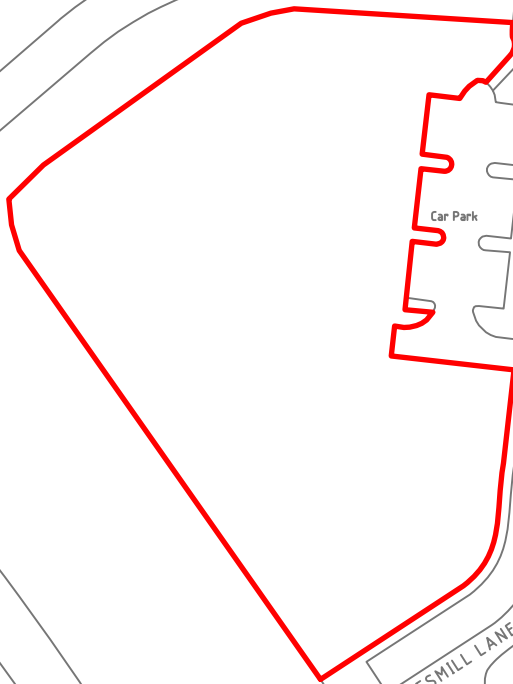
Development Plans		SHLAA		
Site Assessments				
1:1250@A4	DB	Checked	06/07/2017	U169
0m		50m		
© Crown Copyright and database rights [2012]. Ordnance Survey [100019593]			 milton keynes council	



Development Plans		SHLAA		
Site Assessments				
1:1250@A4	DB	Checked	20/06/2017	U17
0m		50m		
			 milton keynes council	
<small>© Crown Copyright and database rights [2012]. Ordnance Survey [100019593]</small>				



Heronsgate School
(Primary)



Car Park

Community Centre

Horse Ride

Play Area

FB

Pond


WADEMILL LANE

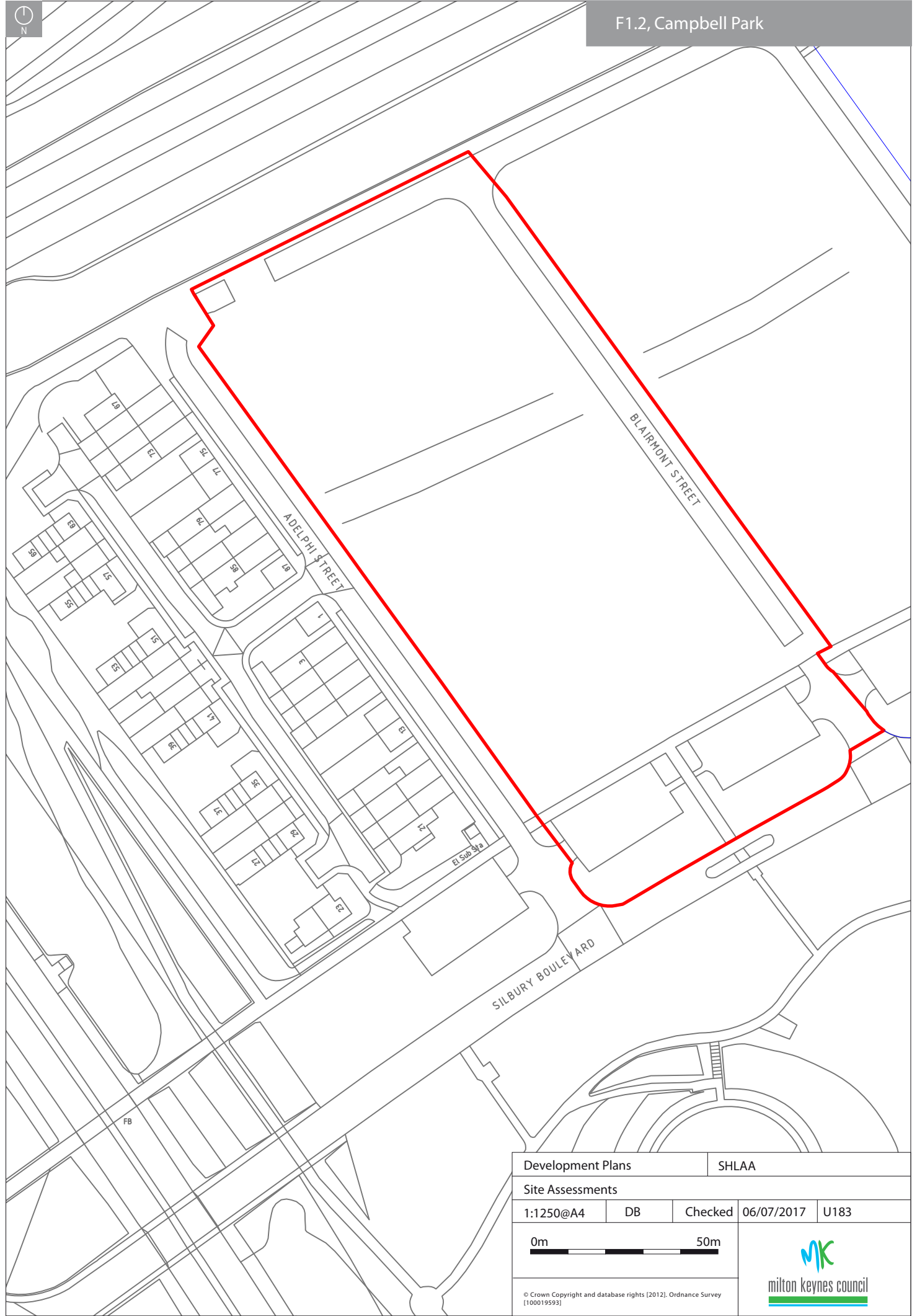
CARAWAY CLOSE


WILLIAMS CIRCLE

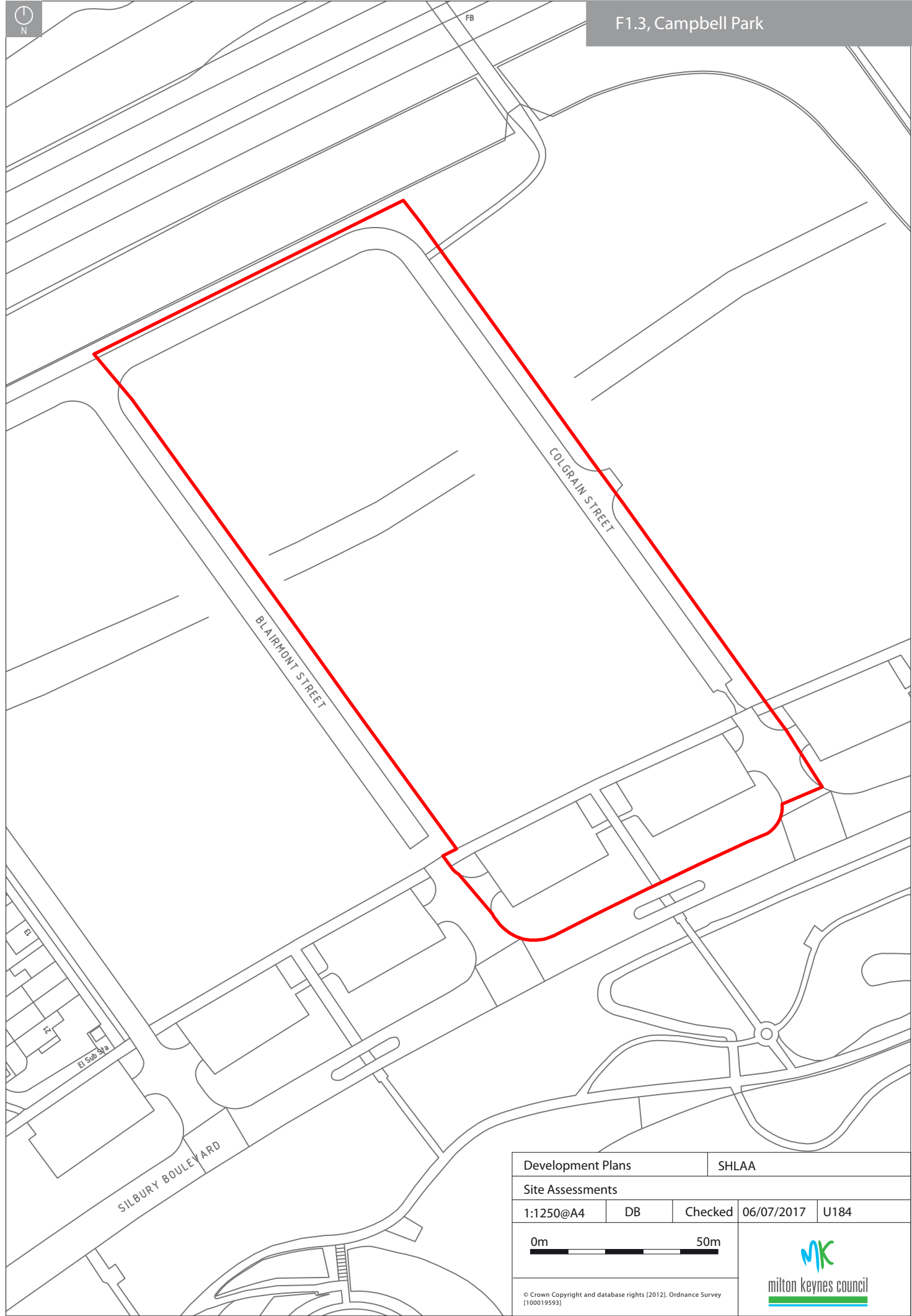
RIXBAND CLOSE


BRICKHILLS

Development Plans		SHLAA		
Site Assessments				
1:1250@A4	DB	Checked	06/07/2017	U170
0m		50m		
© Crown Copyright and database rights [2012]. Ordnance Survey [100019593]			 milton keynes council	



Development Plans		SHLAA		
Site Assessments				
1:1250@A4	DB	Checked	06/07/2017	U183
0m		50m		
© Crown Copyright and database rights [2012]. Ordnance Survey [100019593]			 milton keynes council	

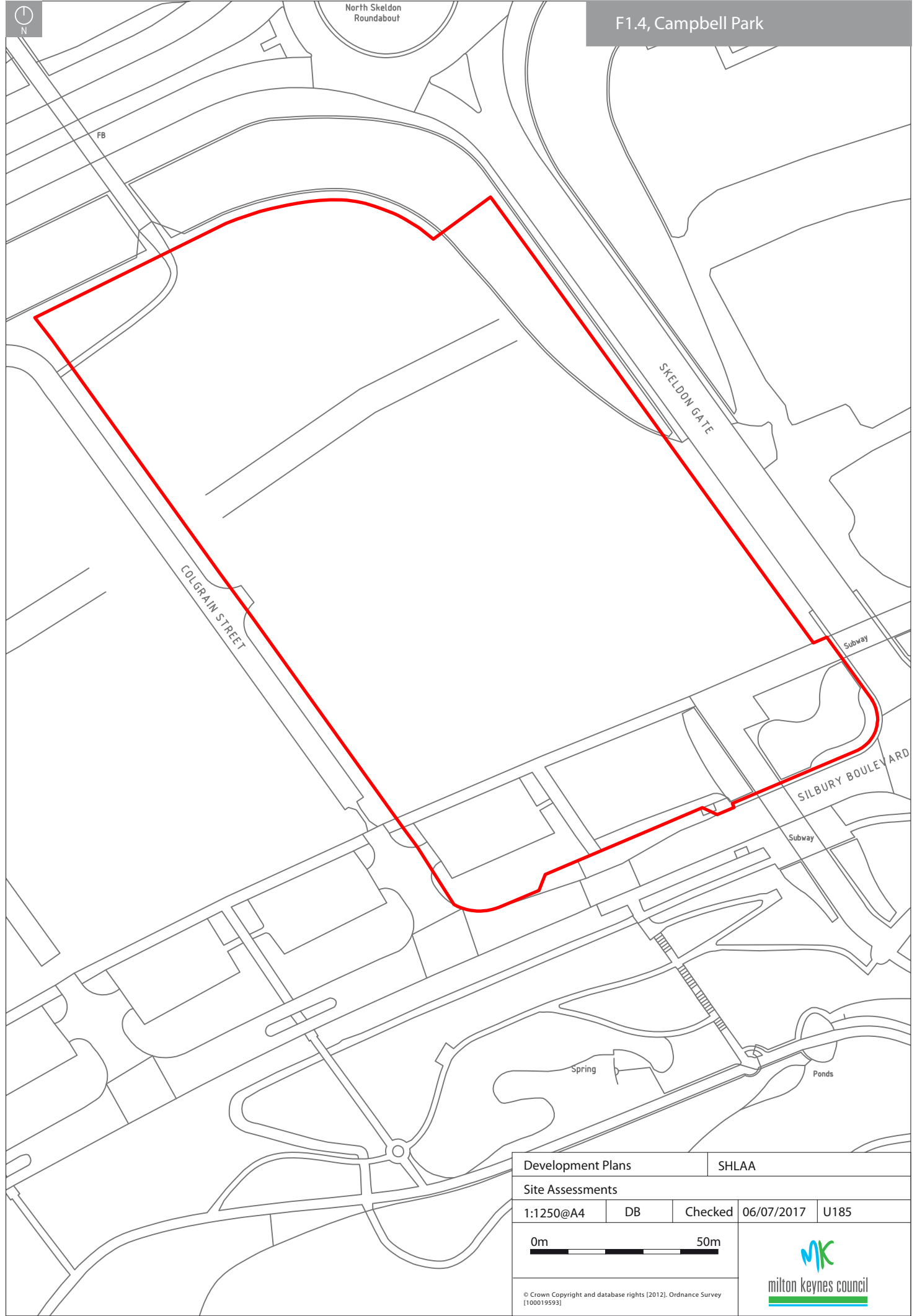



Development Plans		SHLAA		
Site Assessments				
1:1250@A4	DB	Checked	06/07/2017	U184
0m		50m		
© Crown Copyright and database rights [2012]. Ordnance Survey [100019593]			 milton keynes council	

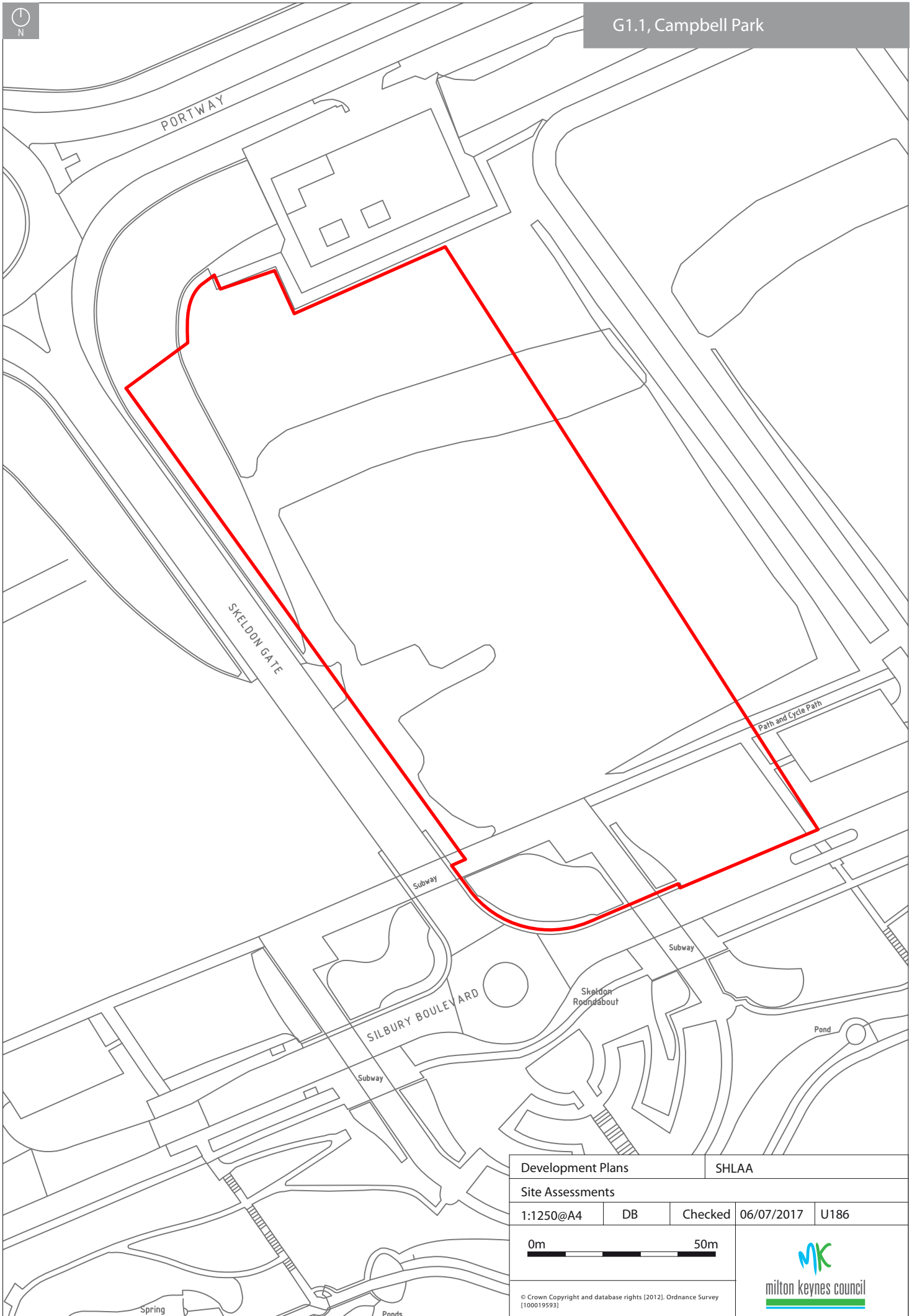


North Skeldon Roundabout

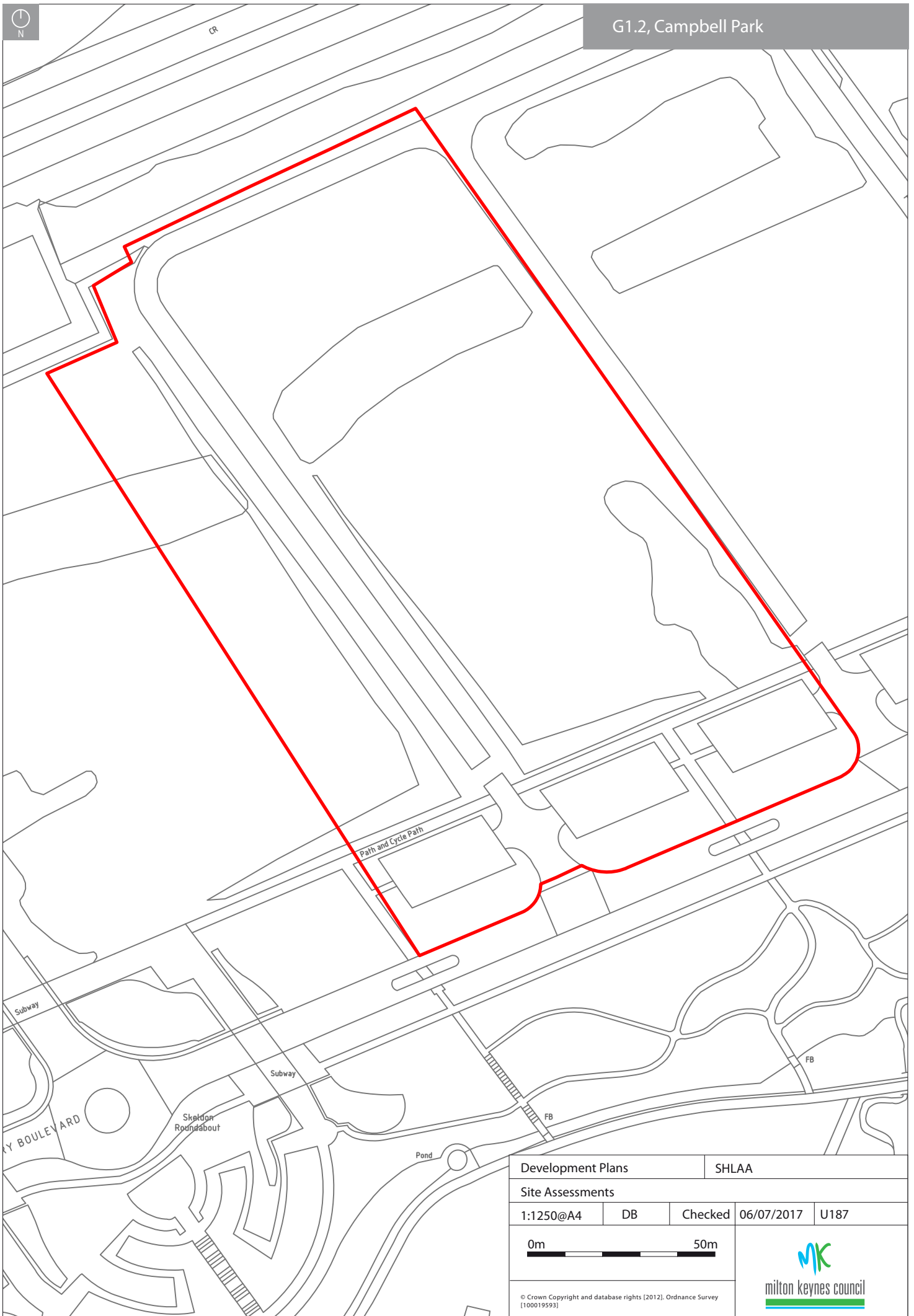
F1.4, Campbell Park





Development Plans		SHLAA		
Site Assessments				
1:1250@A4	DB	Checked	06/07/2017	U185
0m		50m		
© Crown Copyright and database rights [2012]. Ordnance Survey [100019593]		 miton keynes council		



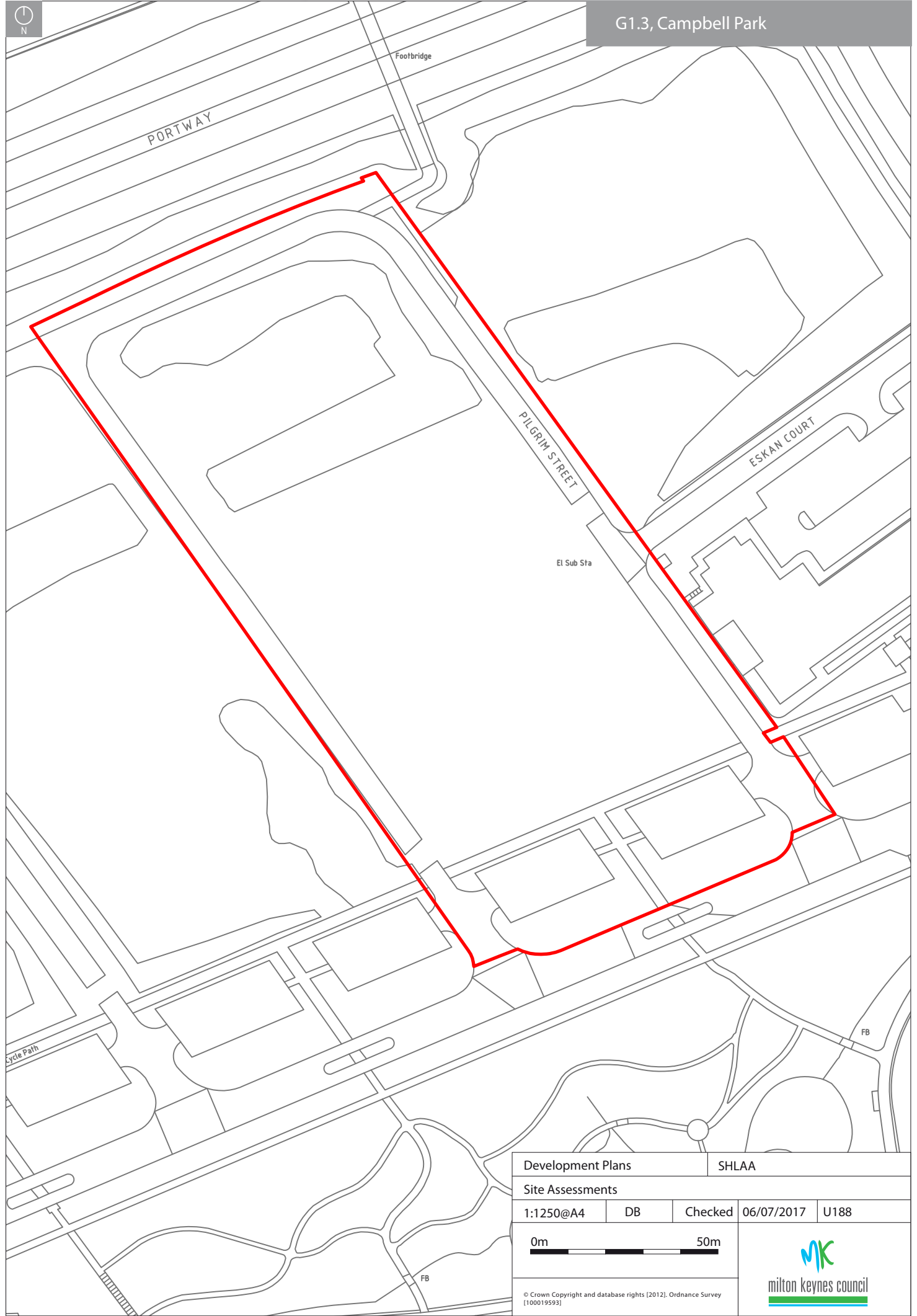
Development Plans		SHLAA		
Site Assessments				
1:1250@A4	DB	Checked	06/07/2017	U186
0m		50m		
© Crown Copyright and database rights [2012]. Ordnance Survey [100019593]			 milton keynes council	




Development Plans		SHLAA		
Site Assessments				
1:1250@A4	DB	Checked	06/07/2017	U187
0m  50m		 milton keynes council		
<small>© Crown Copyright and database rights [2012]. Ordnance Survey [100019593]</small>				



G1.3, Campbell Park



Development Plans		SHLAA		
Site Assessments				
1:1250@A4	DB	Checked	06/07/2017	U188
0m		50m		
© Crown Copyright and database rights [2012]. Ordnance Survey [100019593]			 milton keynes council	



G1.4N, Campbell Park



North Overgate
Roundabout

Footbridge

OVERGATE

PILGRIM STREET


ESKAN COURT

El Sub Sta

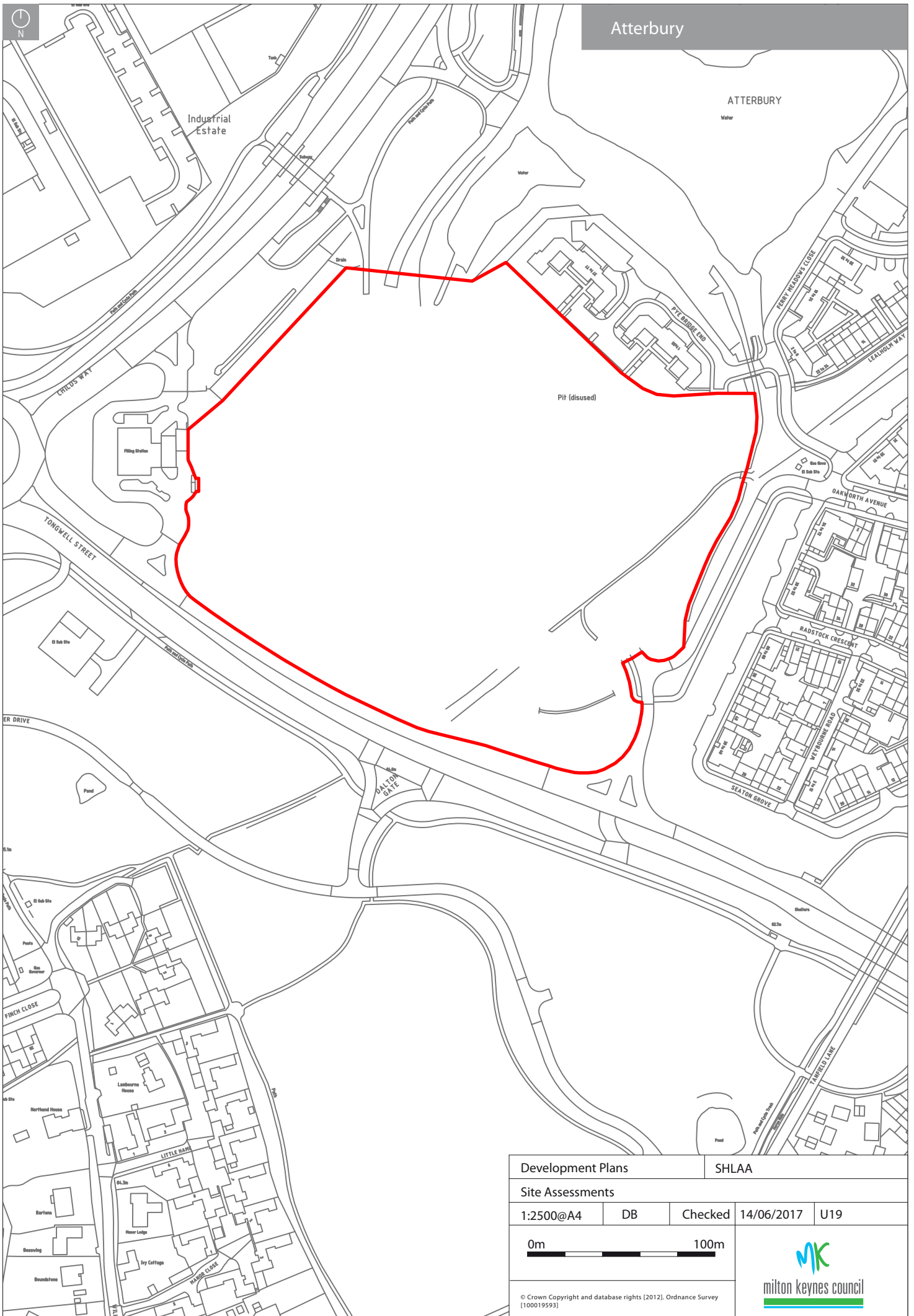
Shelter


SILBURY BOULE

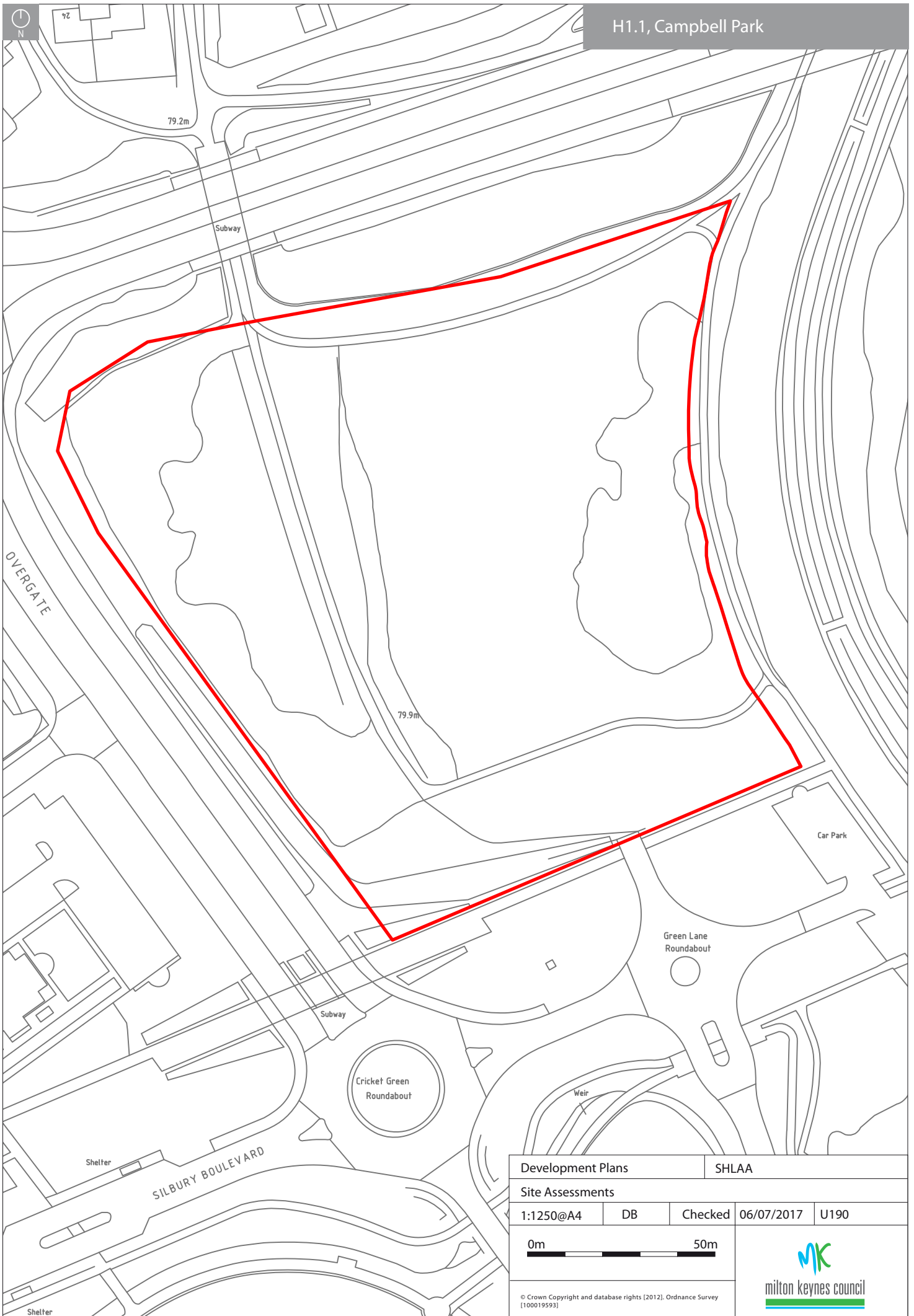
Shelter


Development Plans		SHLAA		
Site Assessments				
1:1250@A4	DB	Checked	06/07/2017	U189
0m		50m		
© Crown Copyright and database rights [2012]. Ordnance Survey [100019593]		 milton keynes council		

Atterbury



Development Plans		SHLAA		
Site Assessments				
1:2500@A4	DB	Checked	14/06/2017	U19
0m		100m		
© Crown Copyright and database rights [2012]. Ordnance Survey [100019593]			 milton keynes council	

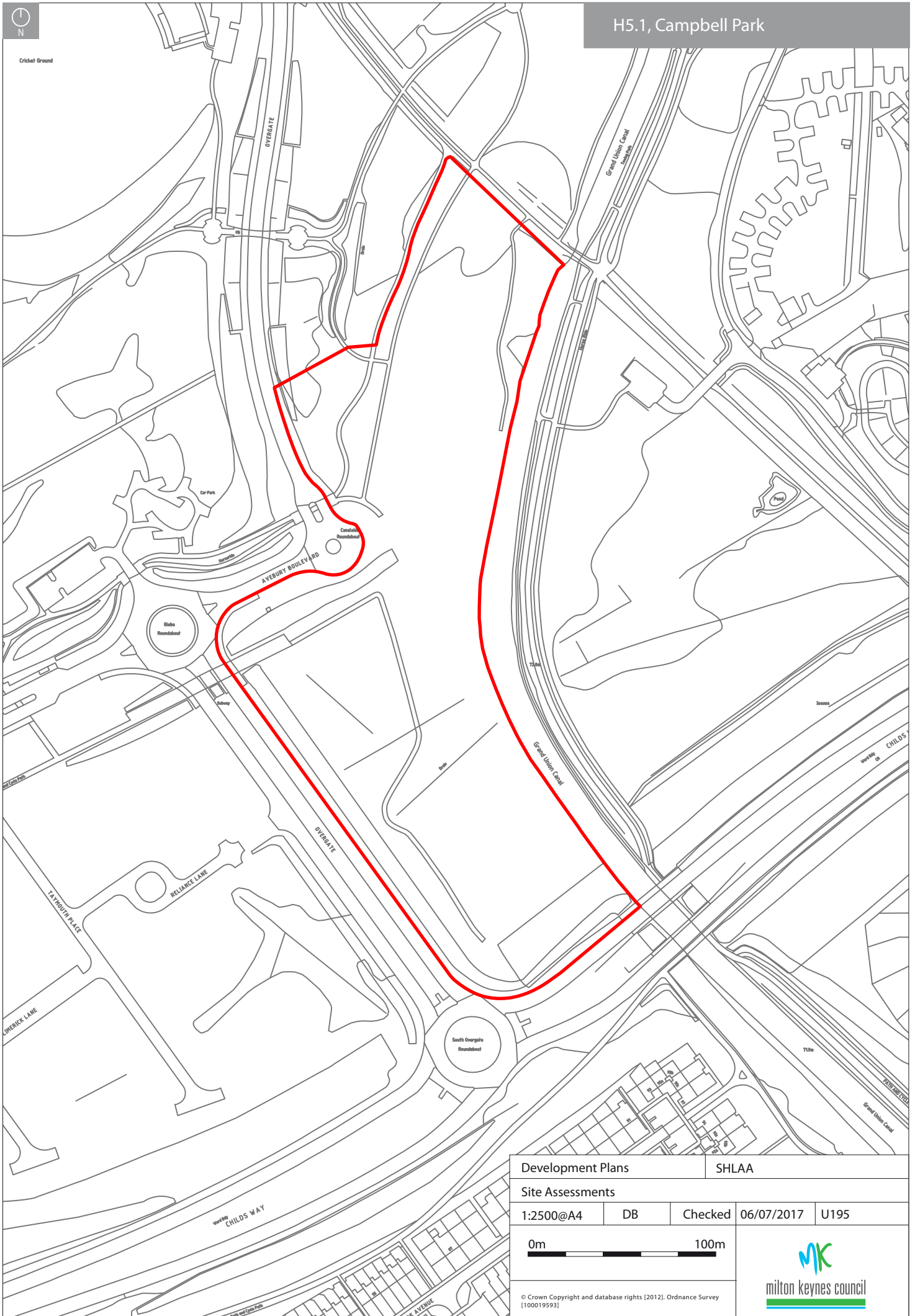



Development Plans		SHLAA		
Site Assessments				
1:1250@A4	DB	Checked	06/07/2017	U190
0m		50m		
© Crown Copyright and database rights (2012). Ordnance Survey [100019593]			 milton keynes council	

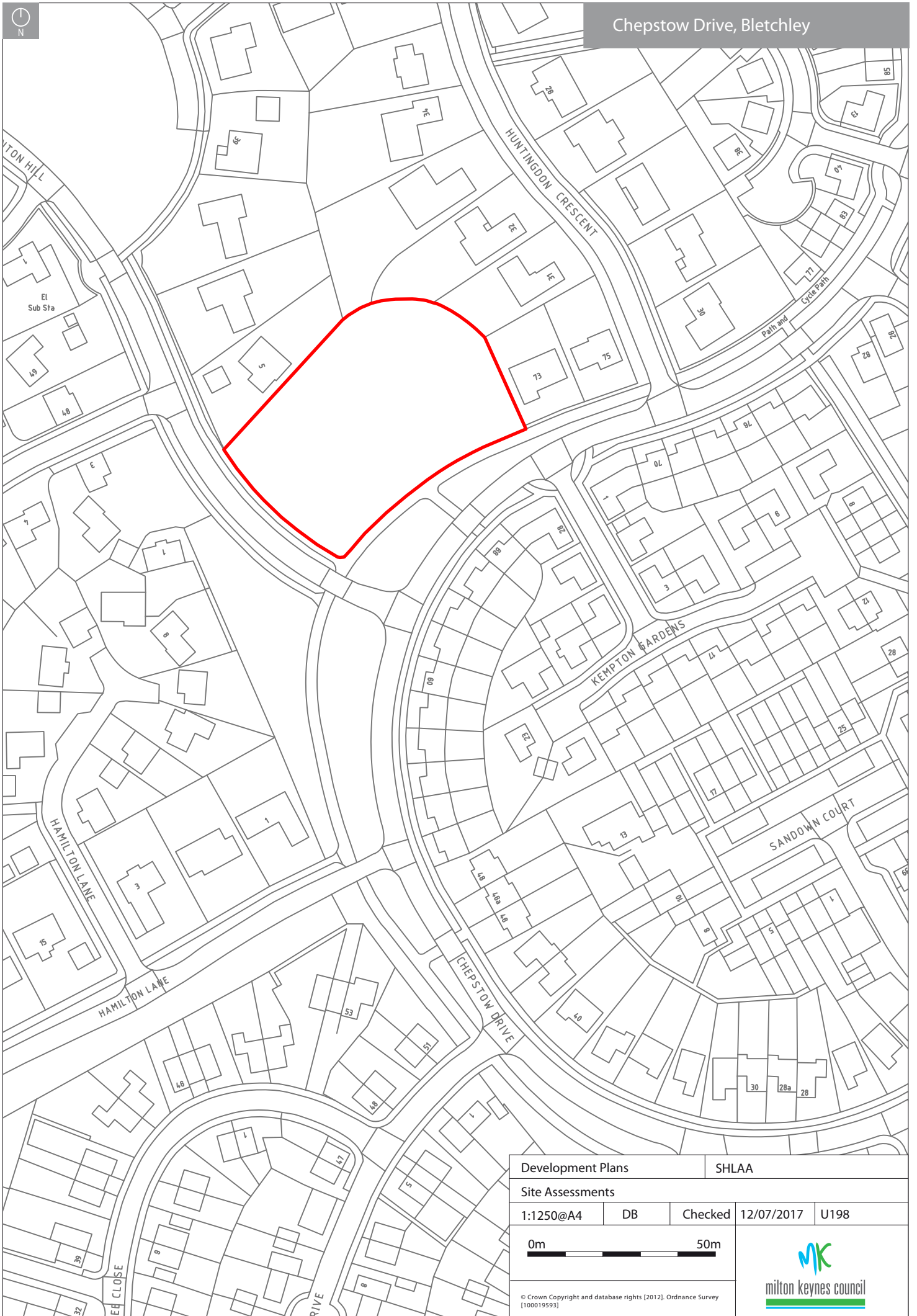



Cricket Ground

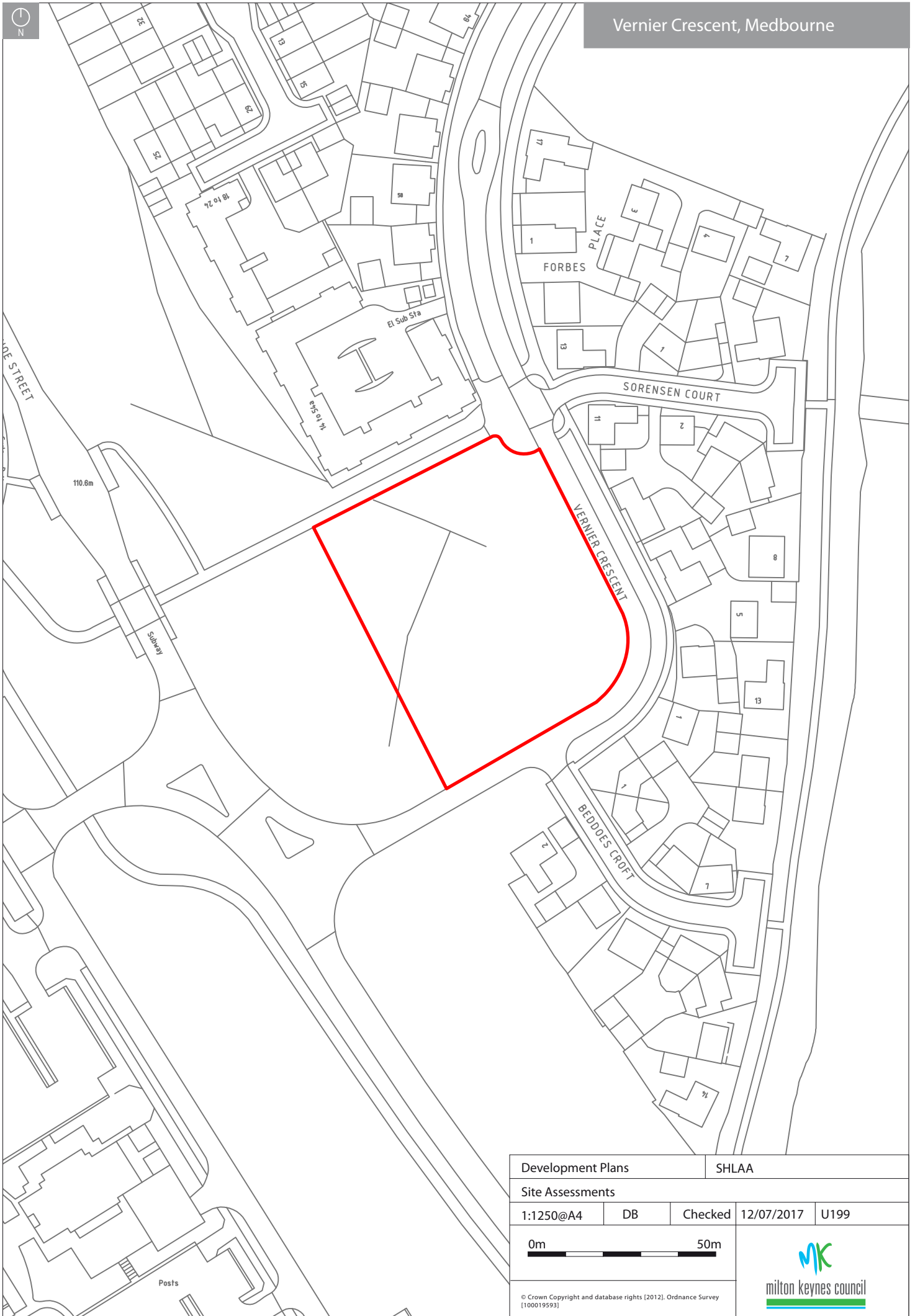
H5.1, Campbell Park




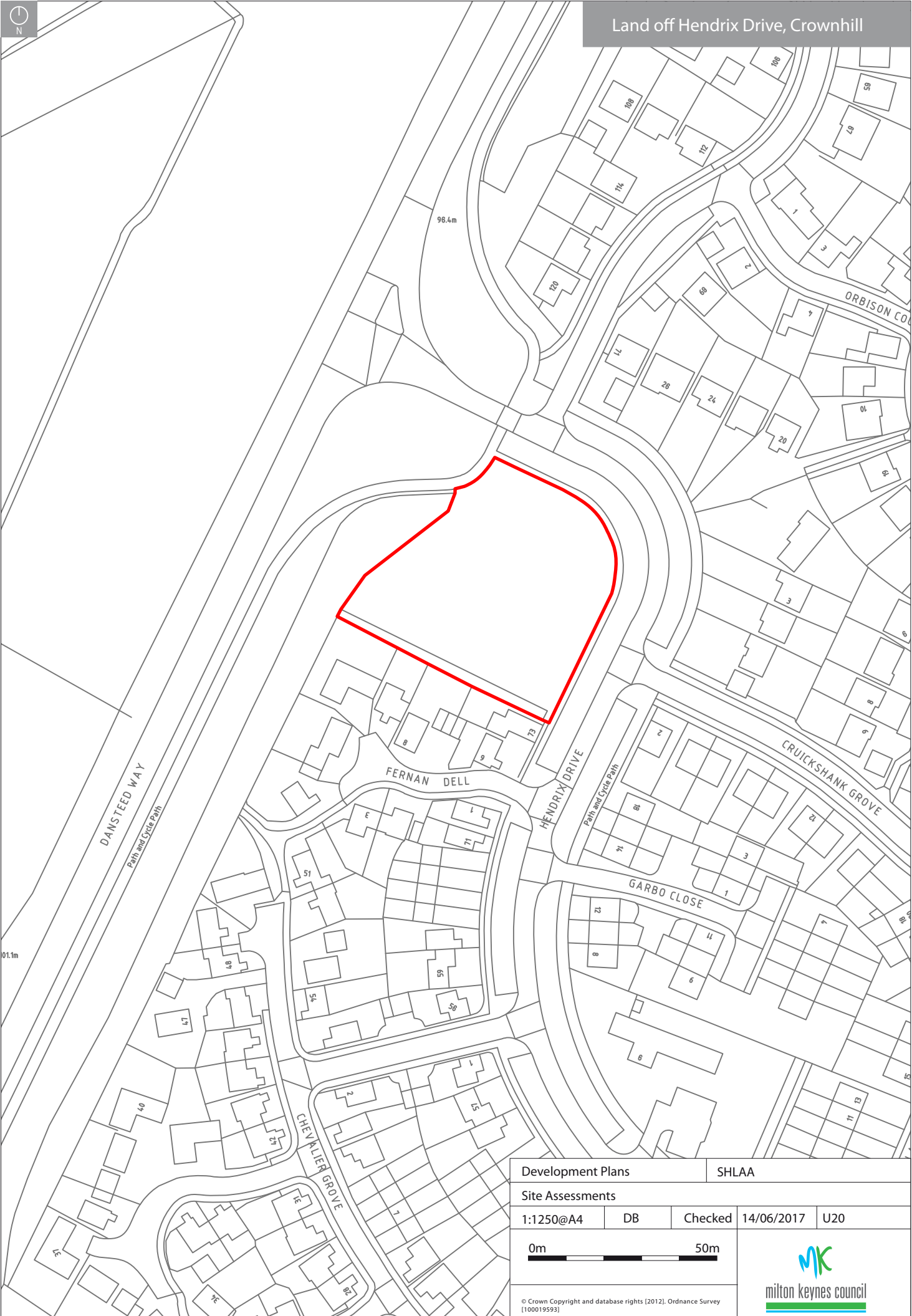
Development Plans		SHLAA		
Site Assessments				
1:2500@A4	DB	Checked	06/07/2017	U195
0m		100m		
© Crown Copyright and database rights (2012). Ordnance Survey [100019593]			 milton keynes council	




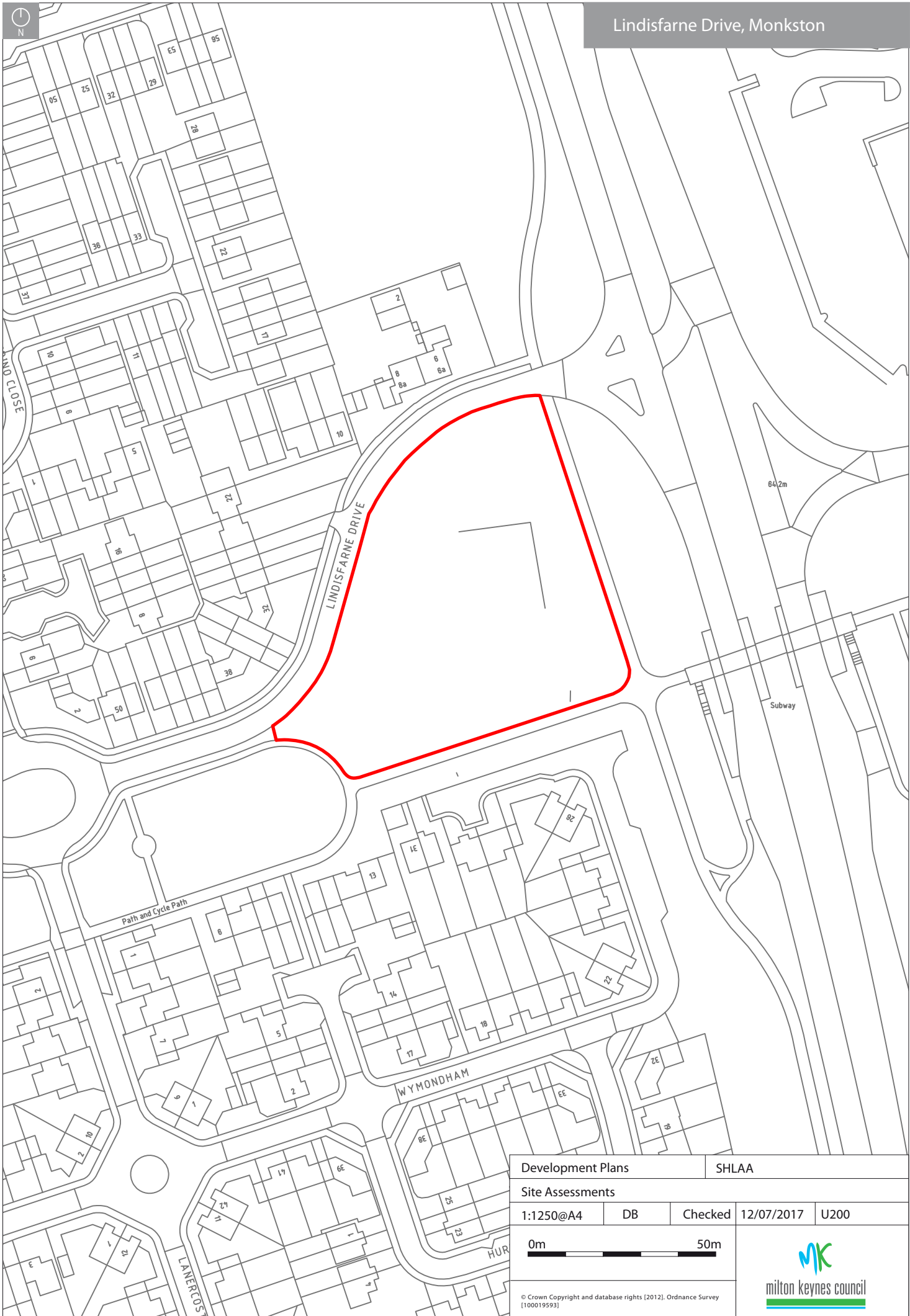
Development Plans		SHLAA		
Site Assessments				
1:1250@A4	DB	Checked	12/07/2017	U198
0m		50m		
© Crown Copyright and database rights (2012). Ordnance Survey [100019593]			 milton keynes council	




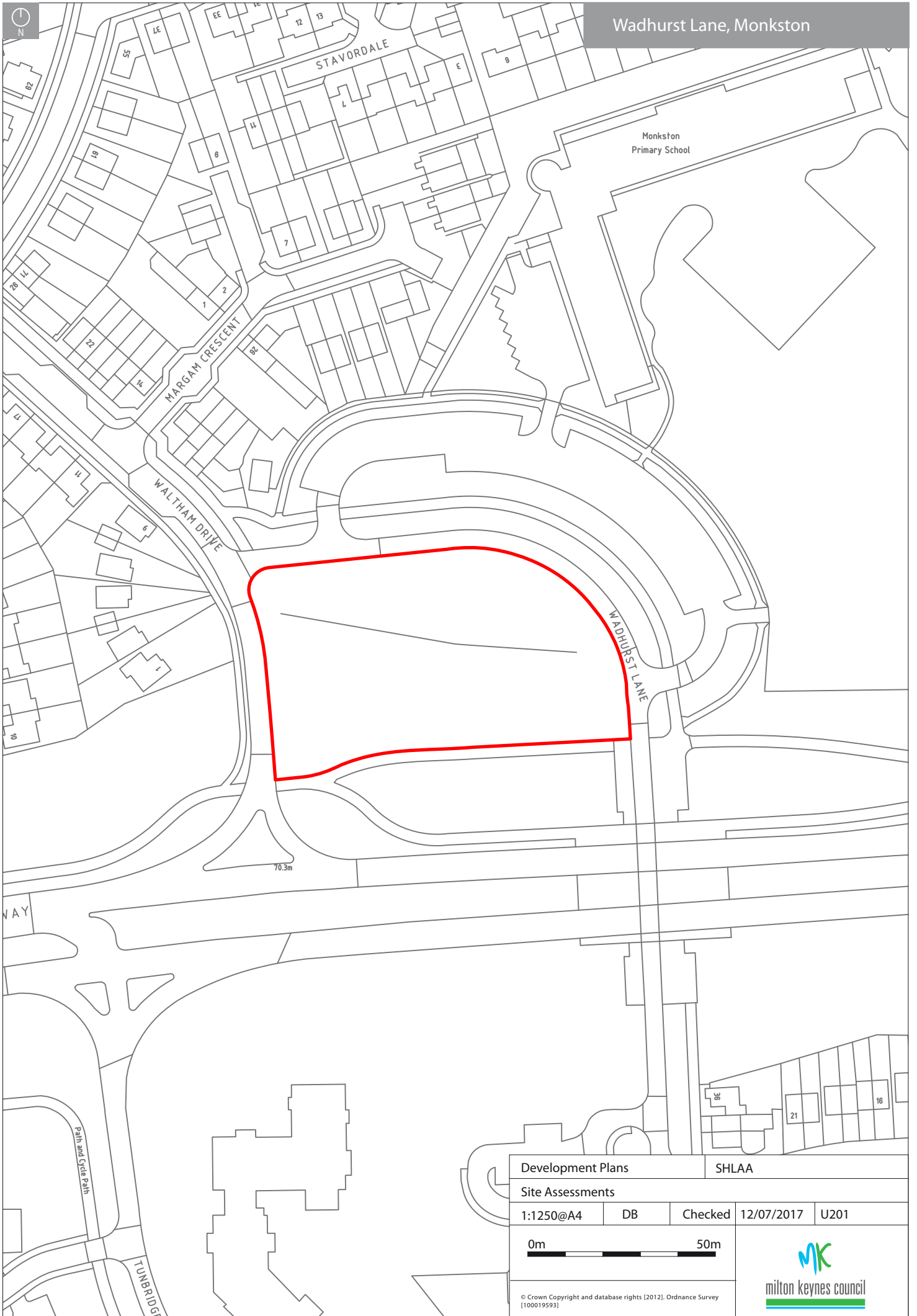
Development Plans		SHLAA		
Site Assessments				
1:1250@A4	DB	Checked	12/07/2017	U199
0m		50m		
© Crown Copyright and database rights [2012]. Ordnance Survey [100019593]			 milton keynes council	



Development Plans		SHLAA		
Site Assessments				
1:1250@A4	DB	Checked	14/06/2017	U20
0m		50m		
© Crown Copyright and database rights [2012]. Ordnance Survey [100019593]			 milton keynes council	



Development Plans		SHLAA		
Site Assessments				
1:1250@A4	DB	Checked	12/07/2017	U200
0m		50m		
© Crown Copyright and database rights [2012]. Ordnance Survey [100019593]			 milton keynes council	



Monkston
Primary School

STAVORDALE

MARGAM CRESCENT

WALTHAM DRIVE

WADHURST LANE

70.3m

Path and Cycle Path

TUNBRIDGE

Development Plans		SHLAA		
Site Assessments				
1:1250@A4	DB	Checked	12/07/2017	U201

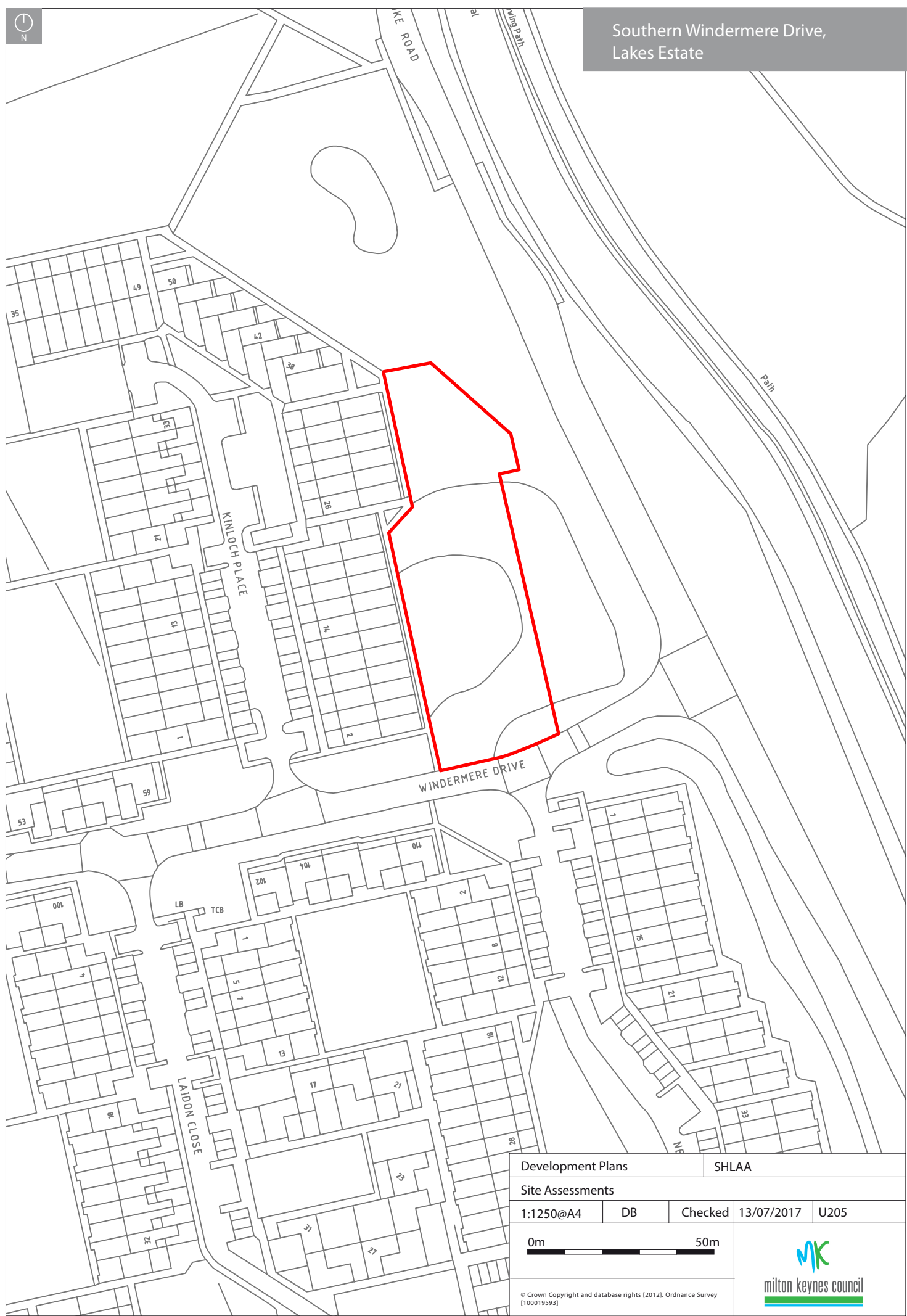


© Crown Copyright and database rights (2012). Ordnance Survey [100019593]





Southern Windermere Drive, Lakes Estate

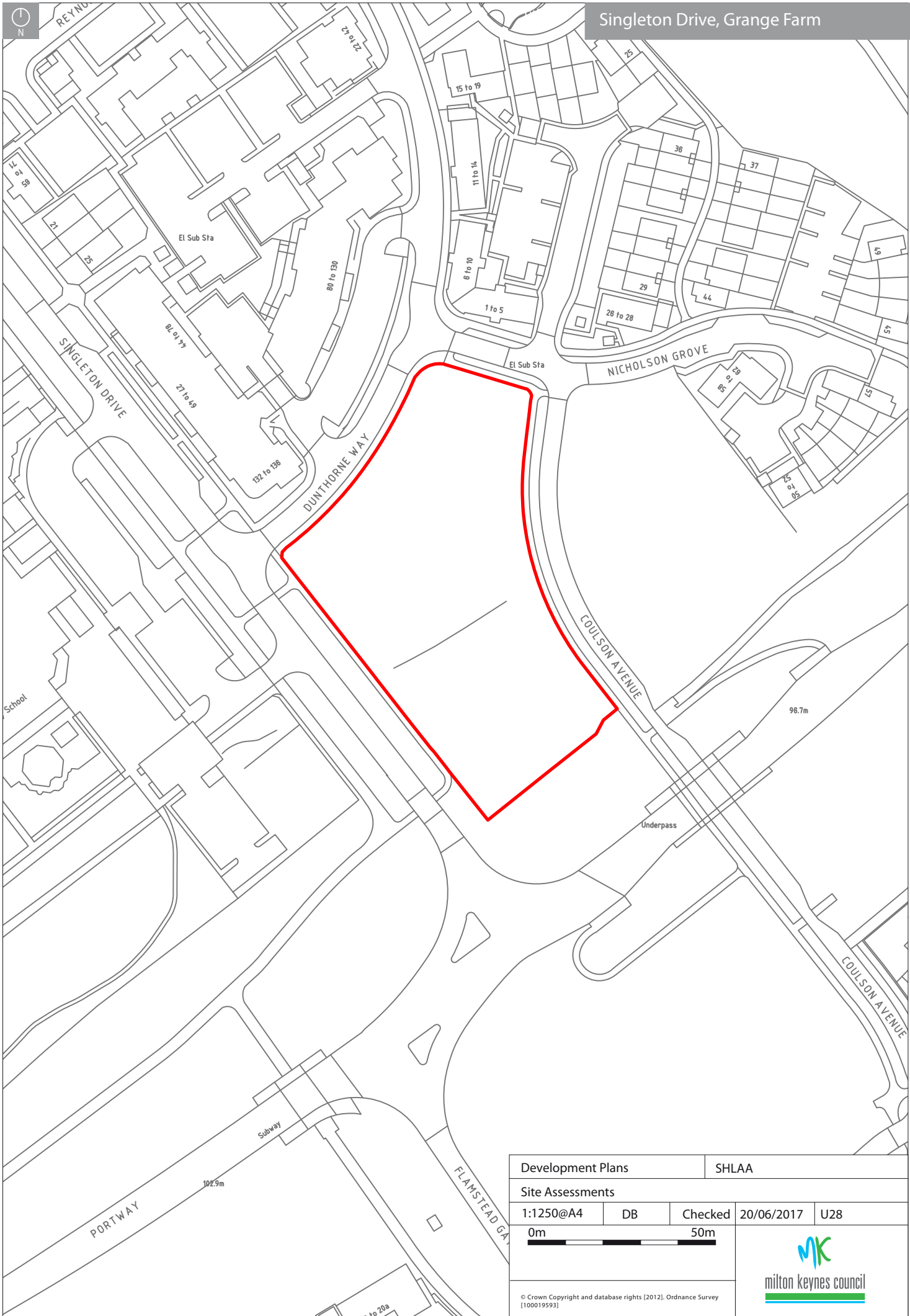



Development Plans		SHLAA		
Site Assessments				
1:1250@A4	DB	Checked	13/07/2017	U205



© Crown Copyright and database rights [2012]. Ordnance Survey [100019593]





Development Plans		SHLAA		
Site Assessments				
1:1250@A4	DB	Checked	20/06/2017	U28
0m		50m		
© Crown Copyright and database rights [2012]. Ordnance Survey [100019593]				



Underpass

COULSON AVENUE

OLDHAM RISE

FLANSTEAD GATE

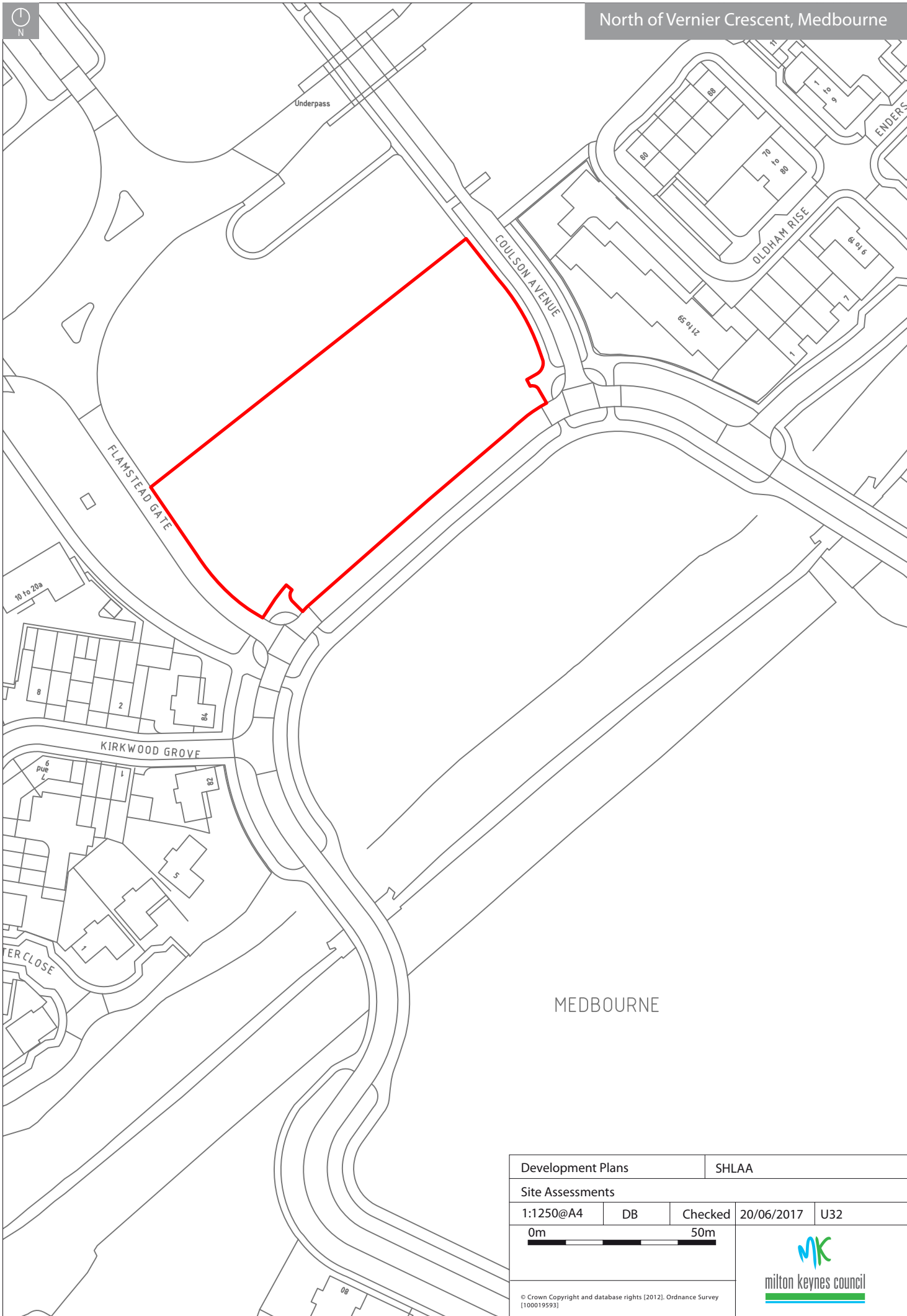
KIRKWOOD GROVE

MEDBOURNE

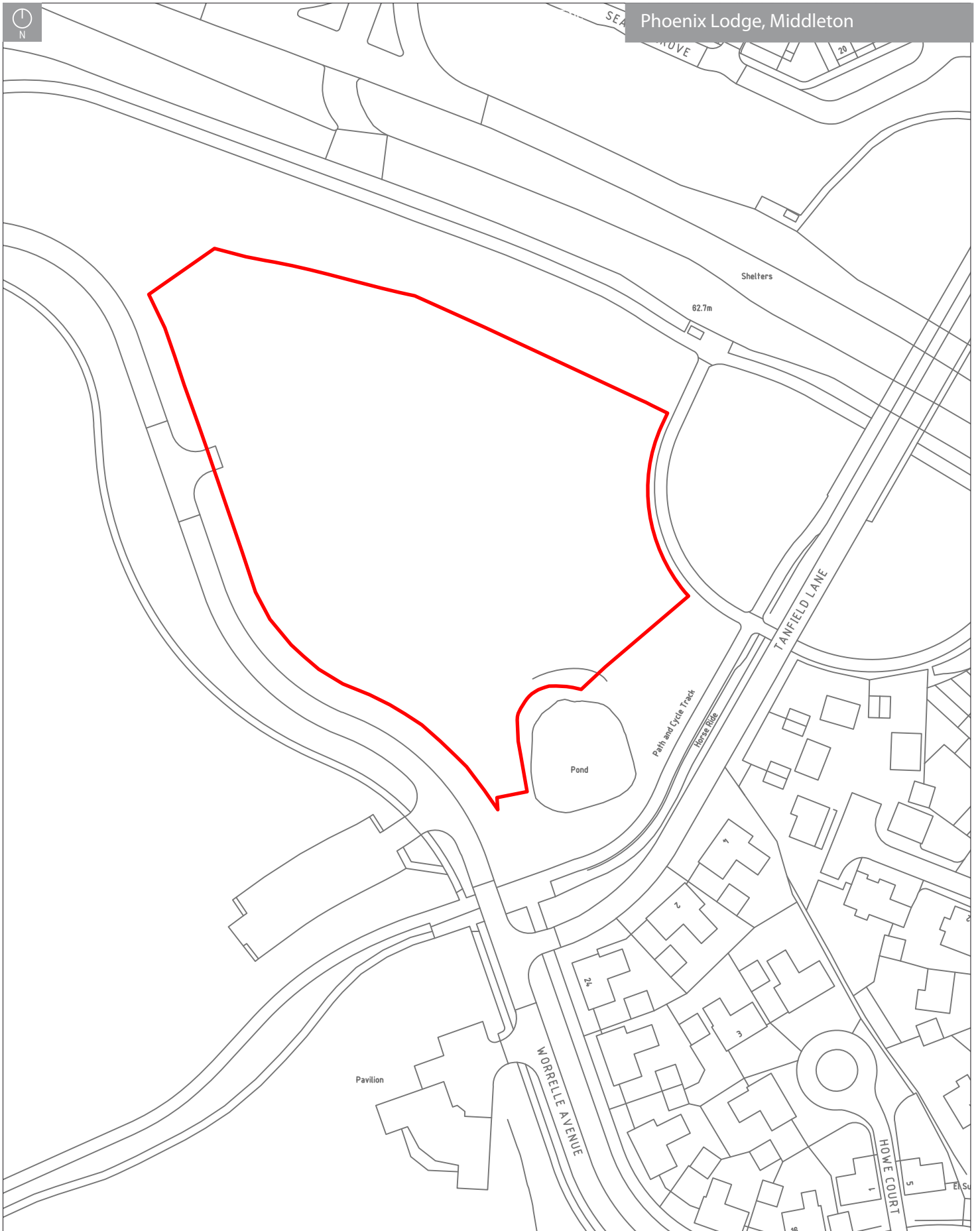
10 to 20a

ER CLOSE

Development Plans		SHLAA		
Site Assessments				
1:1250@A4	DB	Checked	20/06/2017	U31
0m		50m		
<small>© Crown Copyright and database rights [2012]. Ordnance Survey [100019593]</small>				

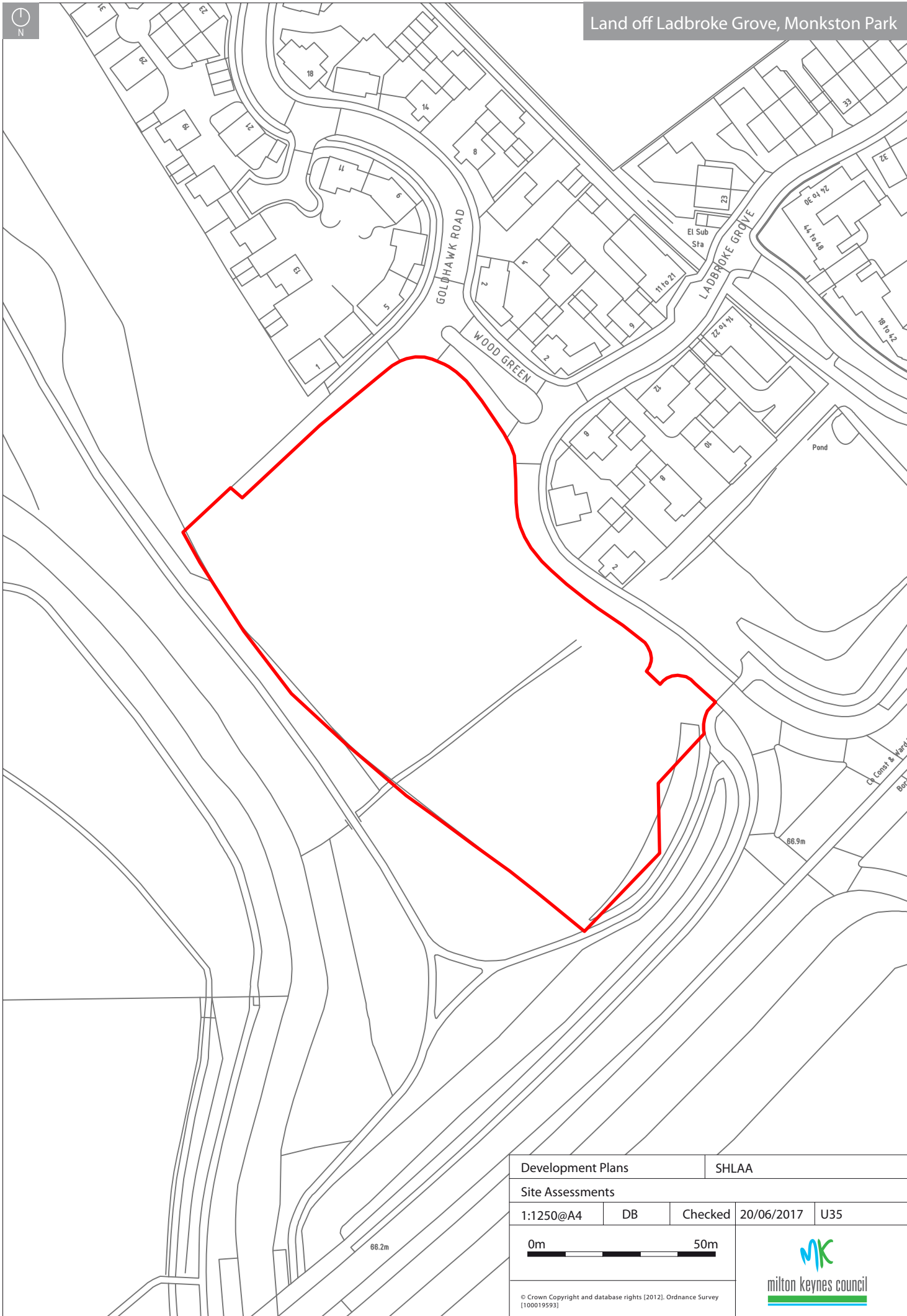



Development Plans		SHLAA		
Site Assessments				
1:1250@A4	DB	Checked	20/06/2017	U32
0m		50m		
		 milton keynes council		
<small>© Crown Copyright and database rights [2012]. Ordnance Survey [100019593]</small>				



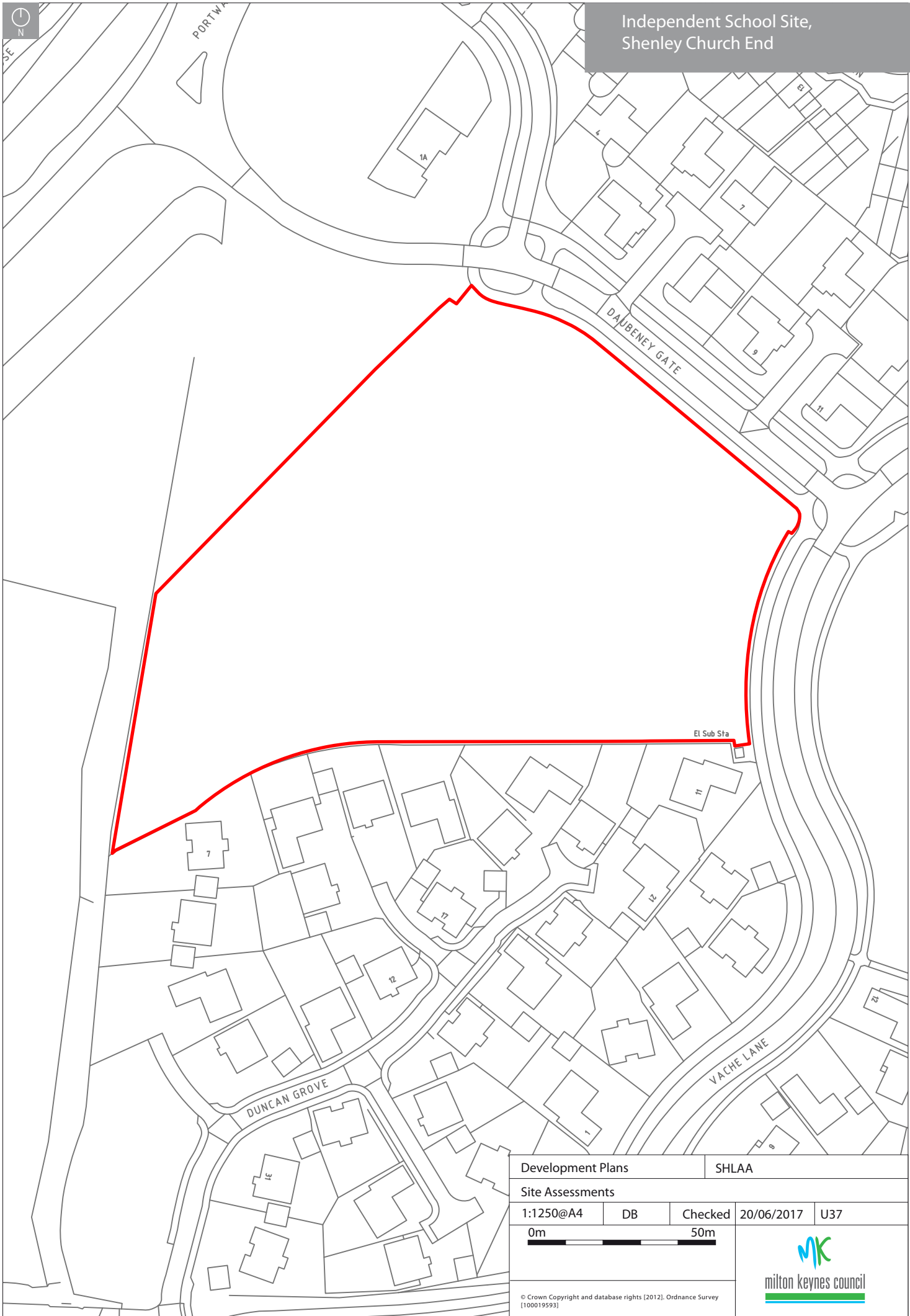
Development Plans		SHLAA		
Site Assessments				
1:1250@A4	DB	Checked	20/06/2017	U33
0m		50m		
<small>© Crown Copyright and database rights [2012]. Ordnance Survey [100019593]</small>				


Sports Ground



Development Plans		SHLAA		
Site Assessments				
1:1250@A4	DB	Checked	20/06/2017	U35
0m		50m		
© Crown Copyright and database rights [2012]. Ordnance Survey [100019593]			 milton keynes council	

Independent School Site,
Shenley Church End



Development Plans		SHLAA		
Site Assessments				
1:1250@A4	DB	Checked	20/06/2017	U37
0m		50m		
© Crown Copyright and database rights (2012). Ordnance Survey [100019593]		 milton keynes council		



QUEEN ELEANOR STREET



Drain

Watling Street
ROMAN ROAD

Drain



64.6m

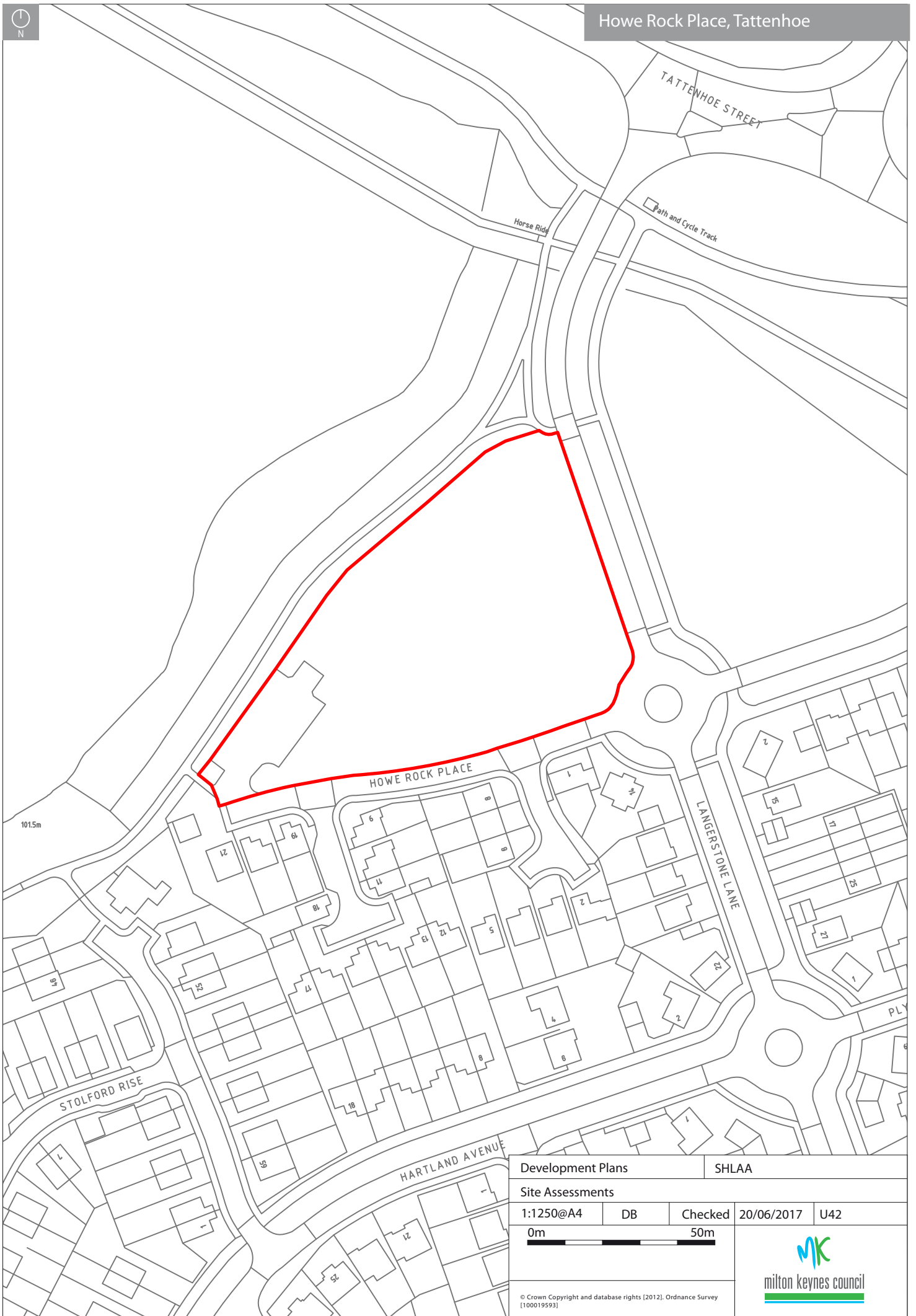
HIGH STREET

Temperance
Terrace


Path

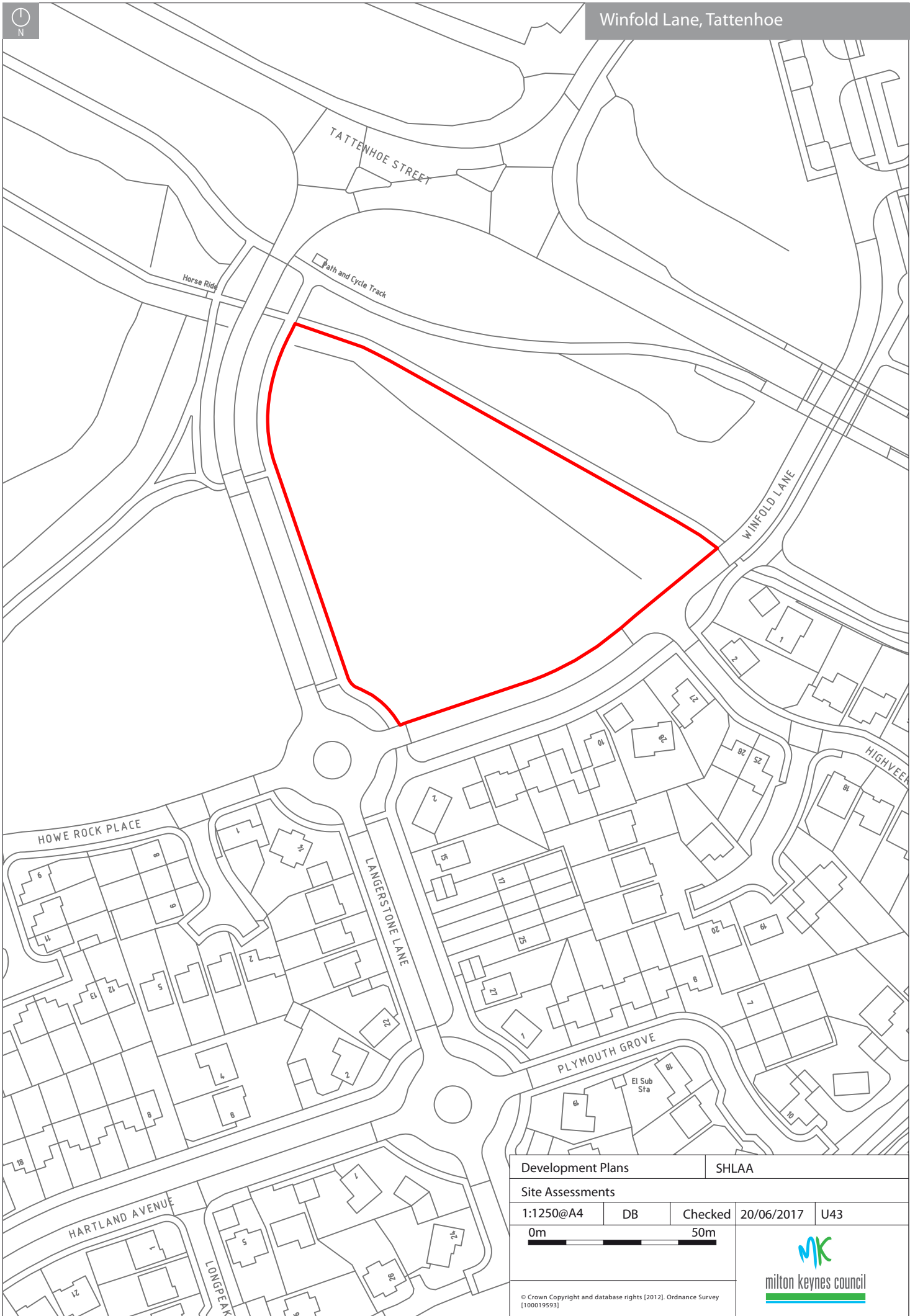
St Paul's Court

Development Plans		SHLAA		
Site Assessments				
1:1250@A4	DB	Checked	14/06/2017	U40
0m		50m		
<small>© Crown Copyright and database rights [2012]. Ordnance Survey [100019593]</small>				

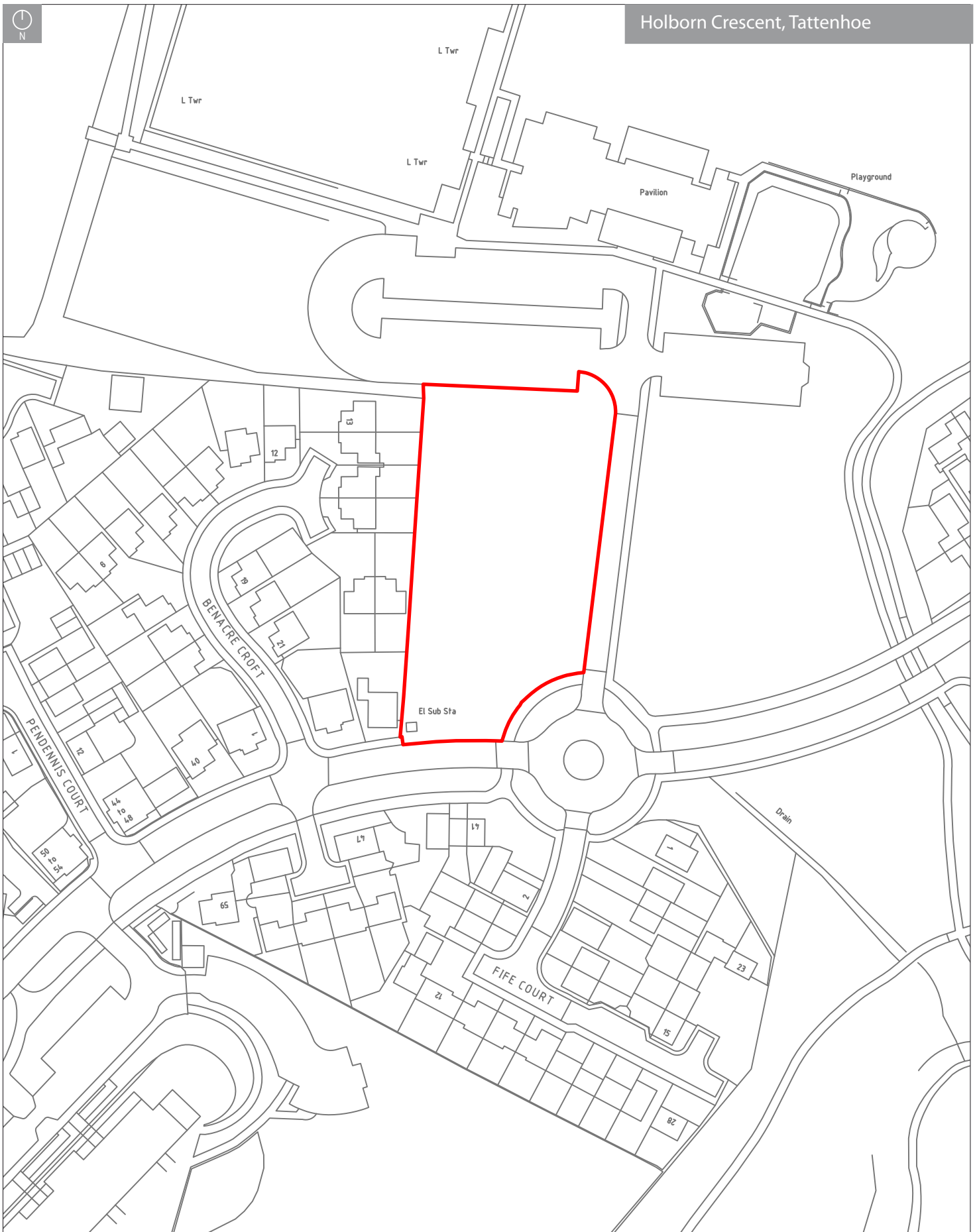


101.5m

Development Plans		SHLAA		
Site Assessments				
1:1250@A4	DB	Checked	20/06/2017	U42
0m		50m		
© Crown Copyright and database rights [2012]. Ordnance Survey [100019593]			 milton keynes council	

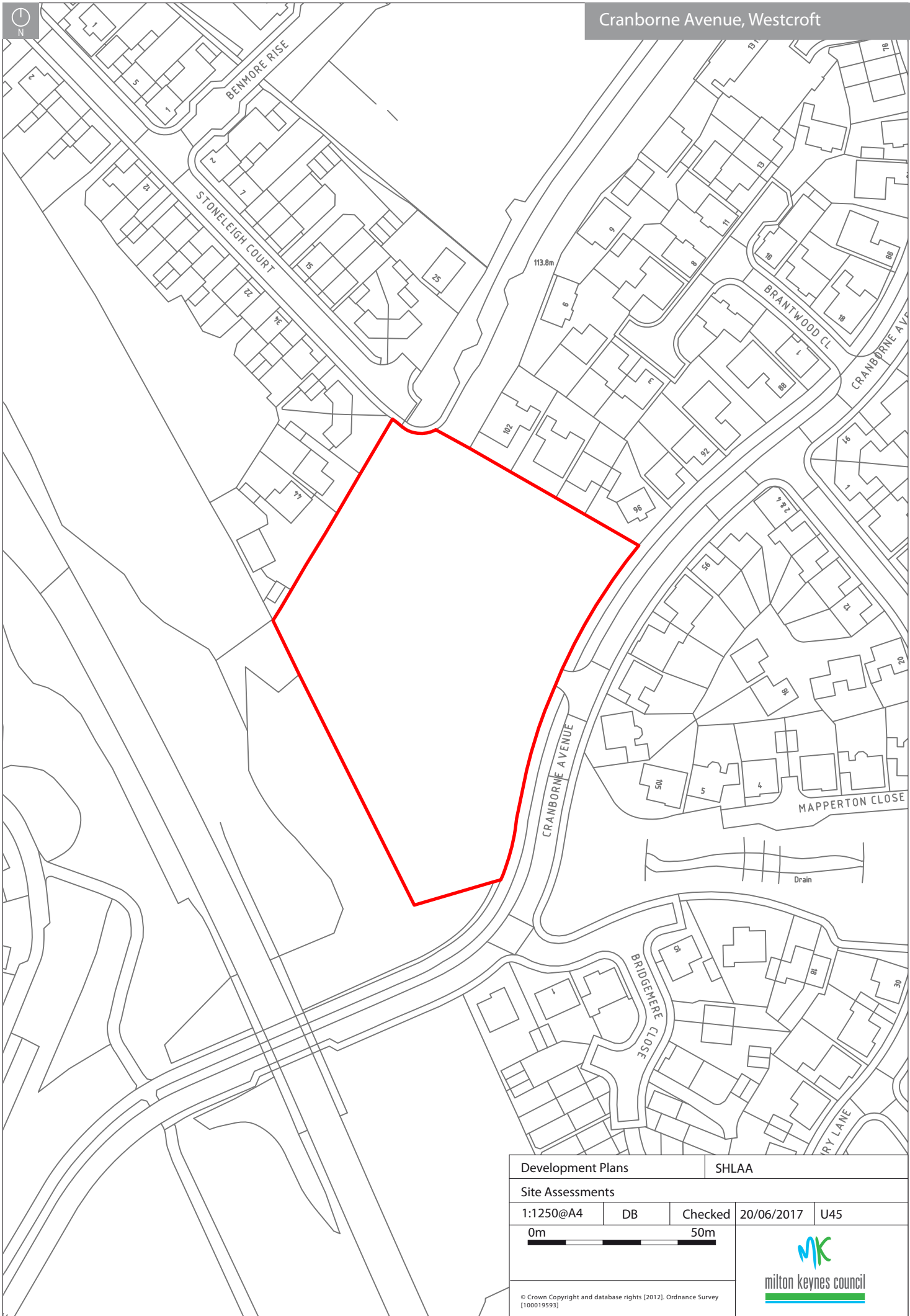



Development Plans		SHLAA		
Site Assessments				
1:1250@A4	DB	Checked	20/06/2017	U43
0m		50m		
			 milton keynes council	
<small>© Crown Copyright and database rights [2012]. Ordnance Survey [100019593]</small>				

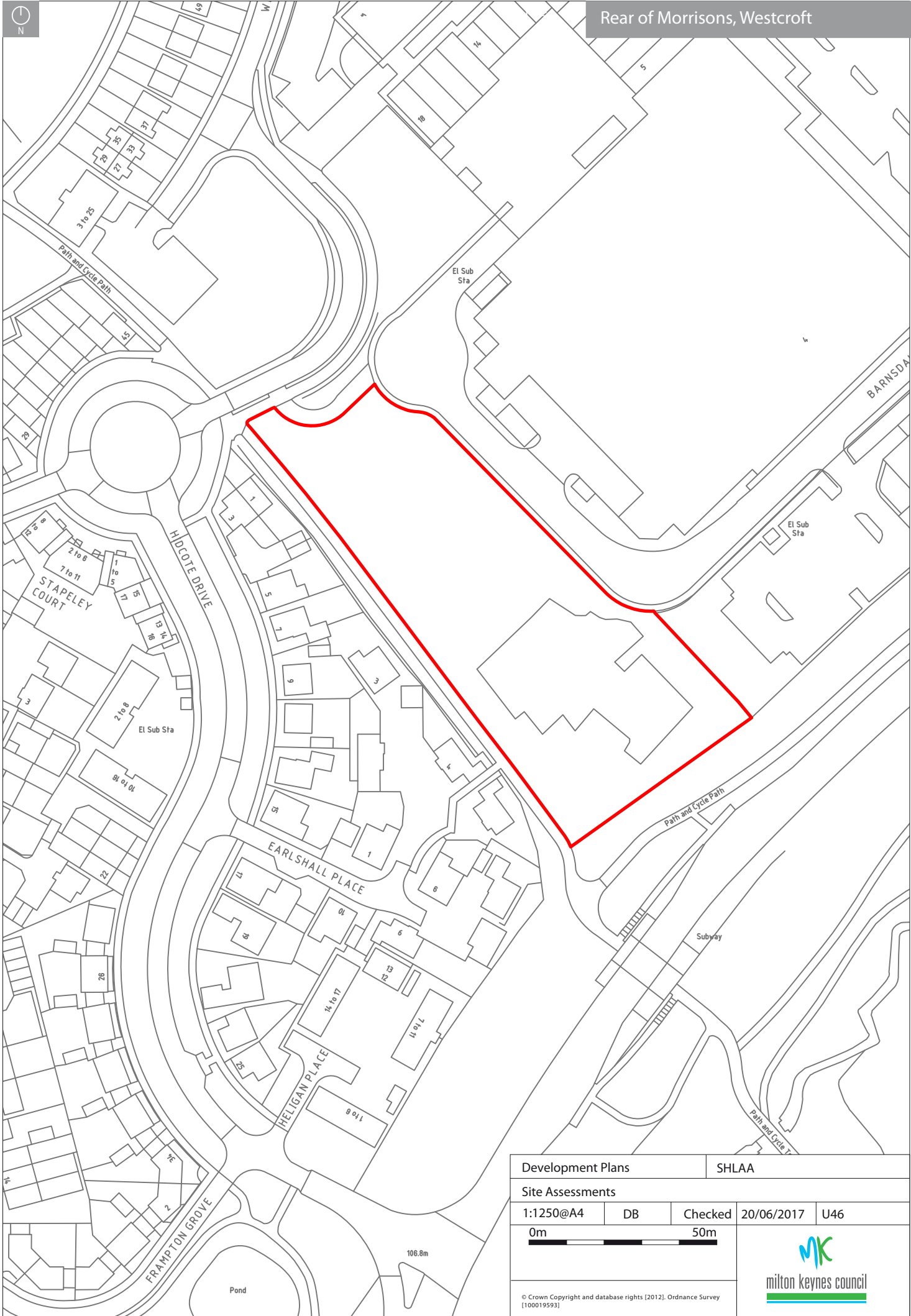



Giles Brook Primary School

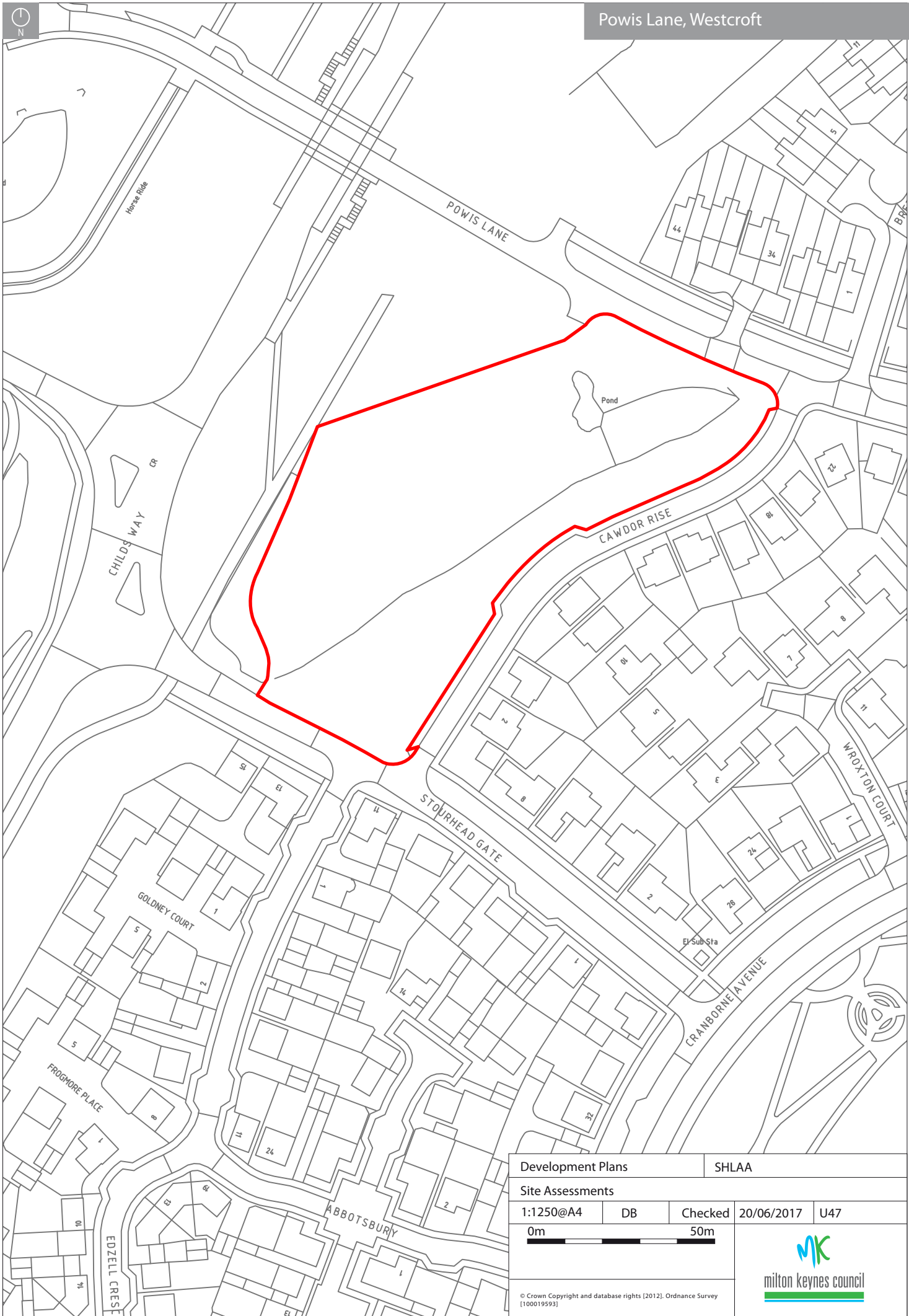
Development Plans		SHLAA		
Site Assessments				
1:1250@A4	DB	Checked	20/06/2017	U44
0m		50m		
© Crown Copyright and database rights [2012]. Ordnance Survey [100019593]		milton keynes council		




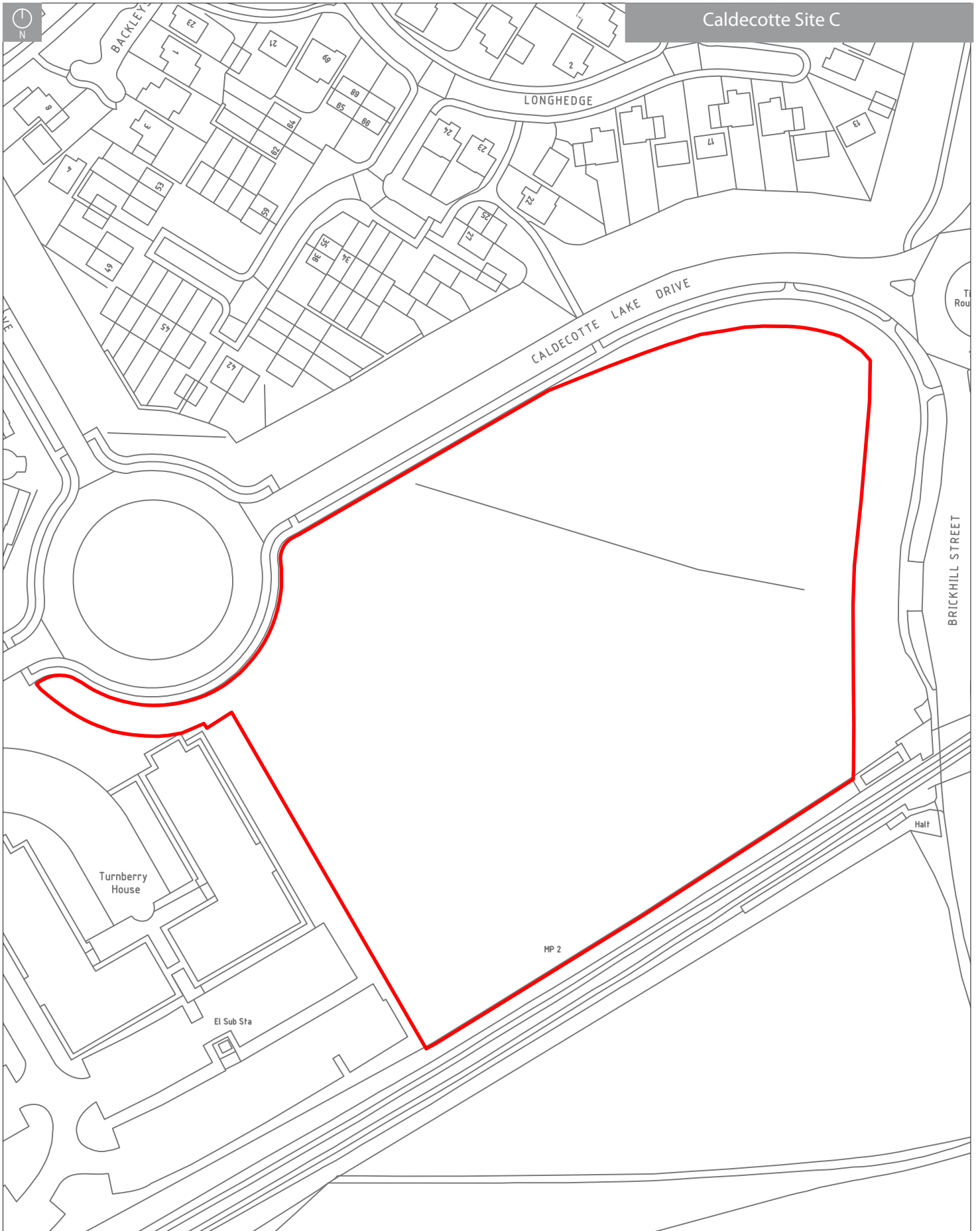
Development Plans		SHLAA		
Site Assessments				
1:1250@A4	DB	Checked	20/06/2017	U45
0m		50m		
© Crown Copyright and database rights [2012]. Ordnance Survey [100019593]			 milton keynes council	



Development Plans		SHLAA		
Site Assessments				
1:1250@A4	DB	Checked	20/06/2017	U46
0m		50m		
© Crown Copyright and database rights [2012]. Ordnance Survey [100019593]				



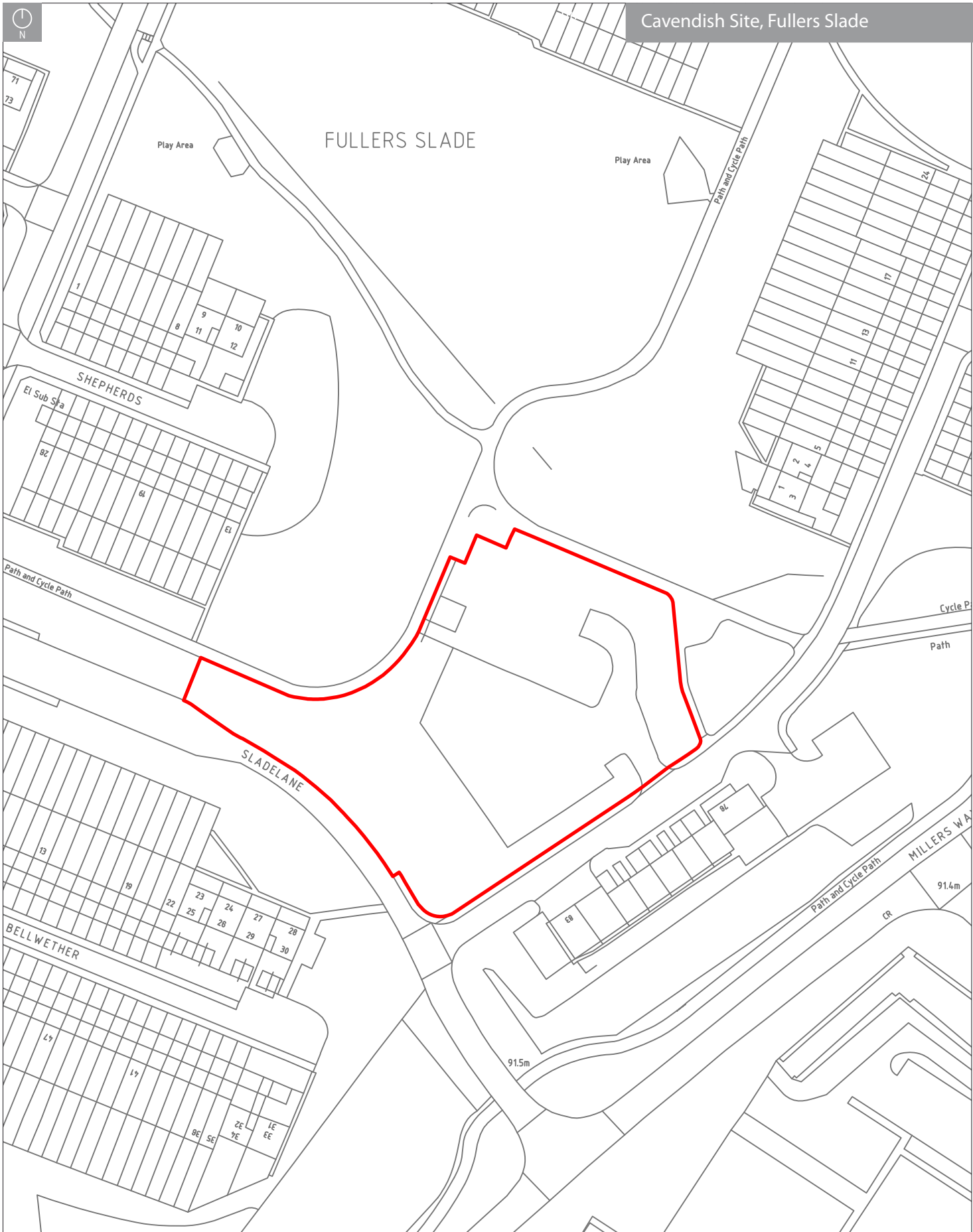
Development Plans		SHLAA		
Site Assessments				
1:1250@A4	DB	Checked	20/06/2017	U47
0m		50m		
© Crown Copyright and database rights (2012). Ordnance Survey [100019593]			 milton keynes council	



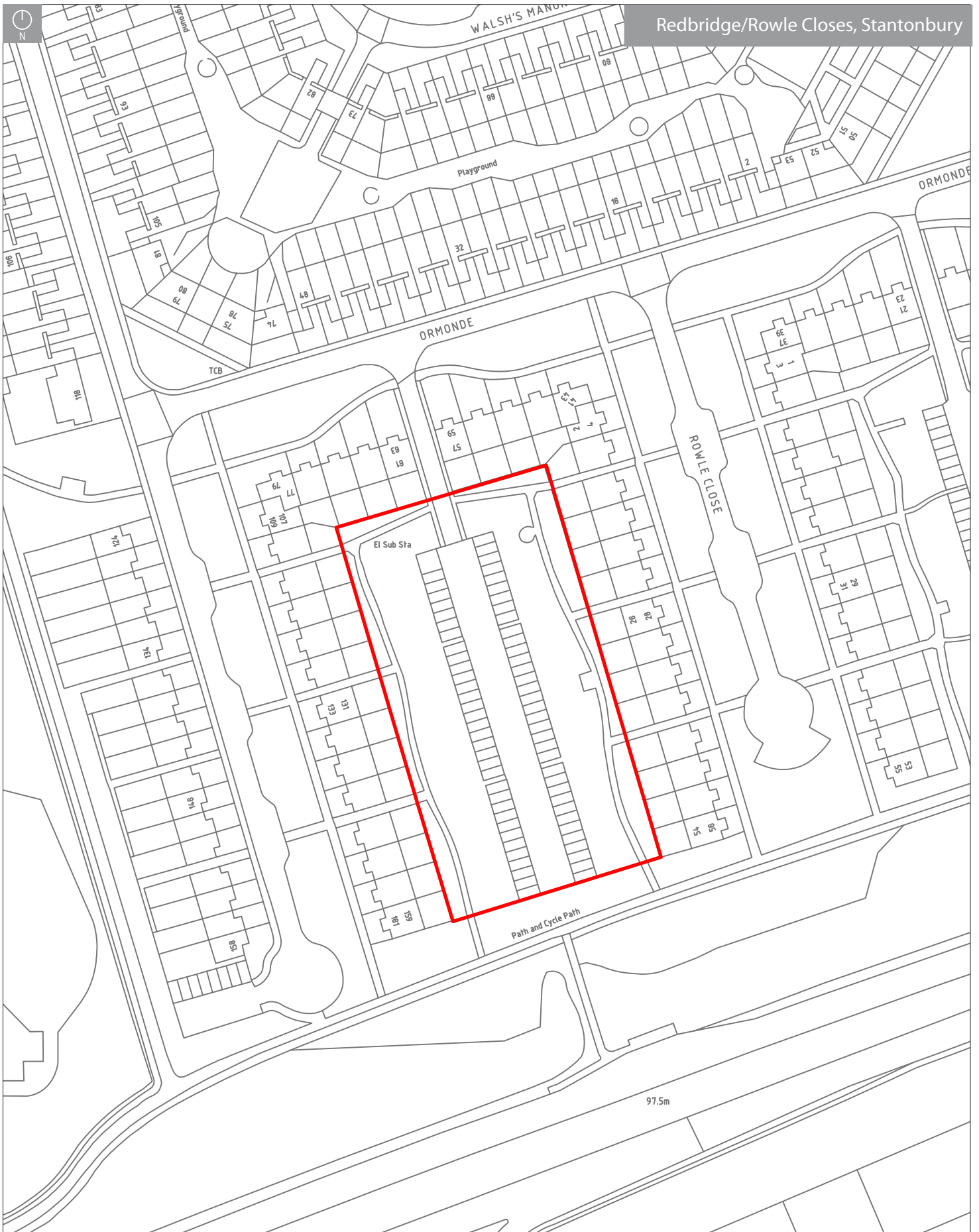
Development Plans		SHLAA		
Site Assessments				
1:1250@A4	DB	Checked	03/07/2017	U58
0m		50m		
<small>© Crown Copyright and database rights [2012]. Ordnance Survey [100019593]</small>				




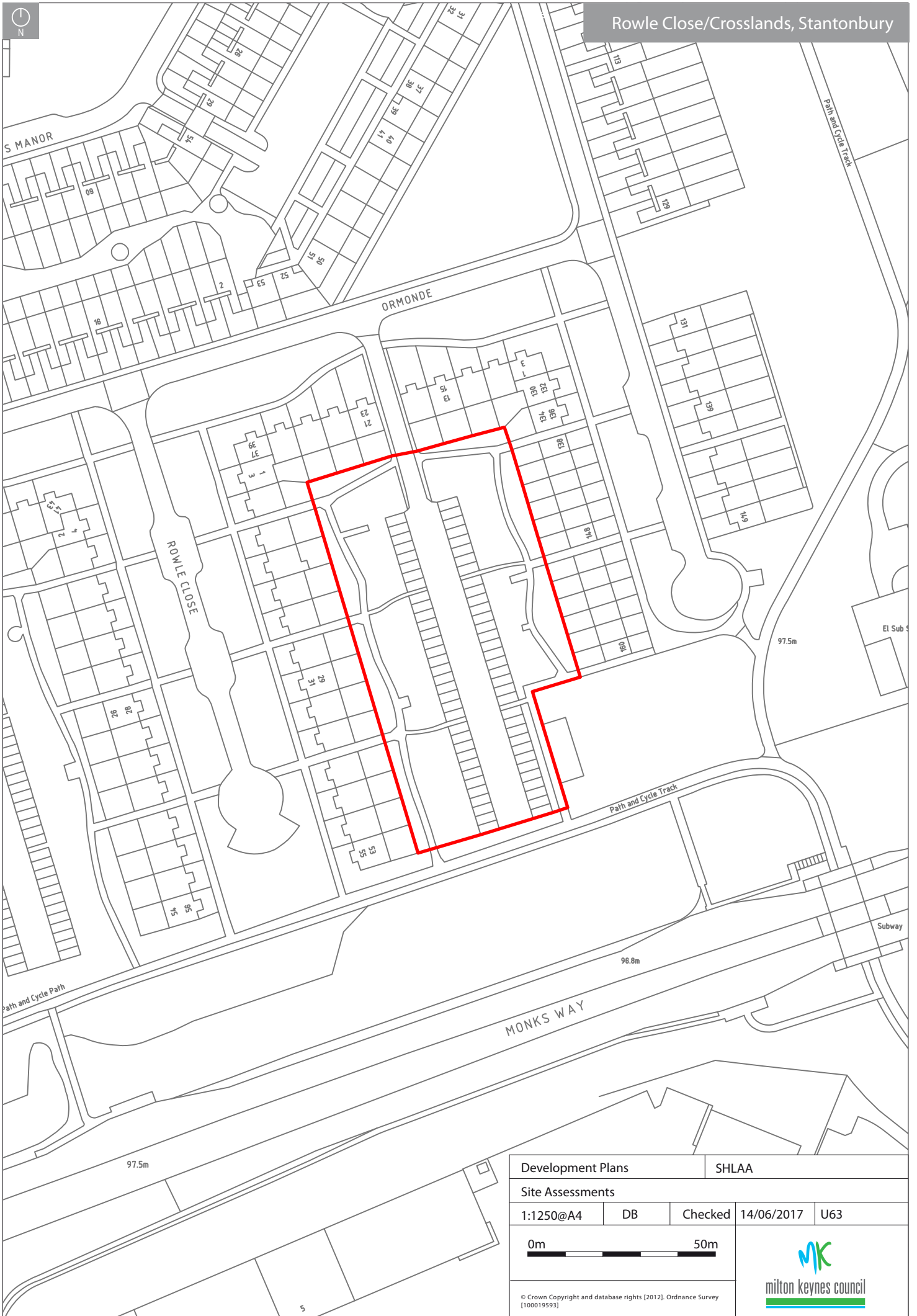
FULLERS SLADE



Development Plans		SHLAA		
Site Assessments				
1:1250@A4	DB	Checked	20/06/2017	U6
0m		50m		
© Crown Copyright and database rights [2012]. Ordnance Survey [100019593]				

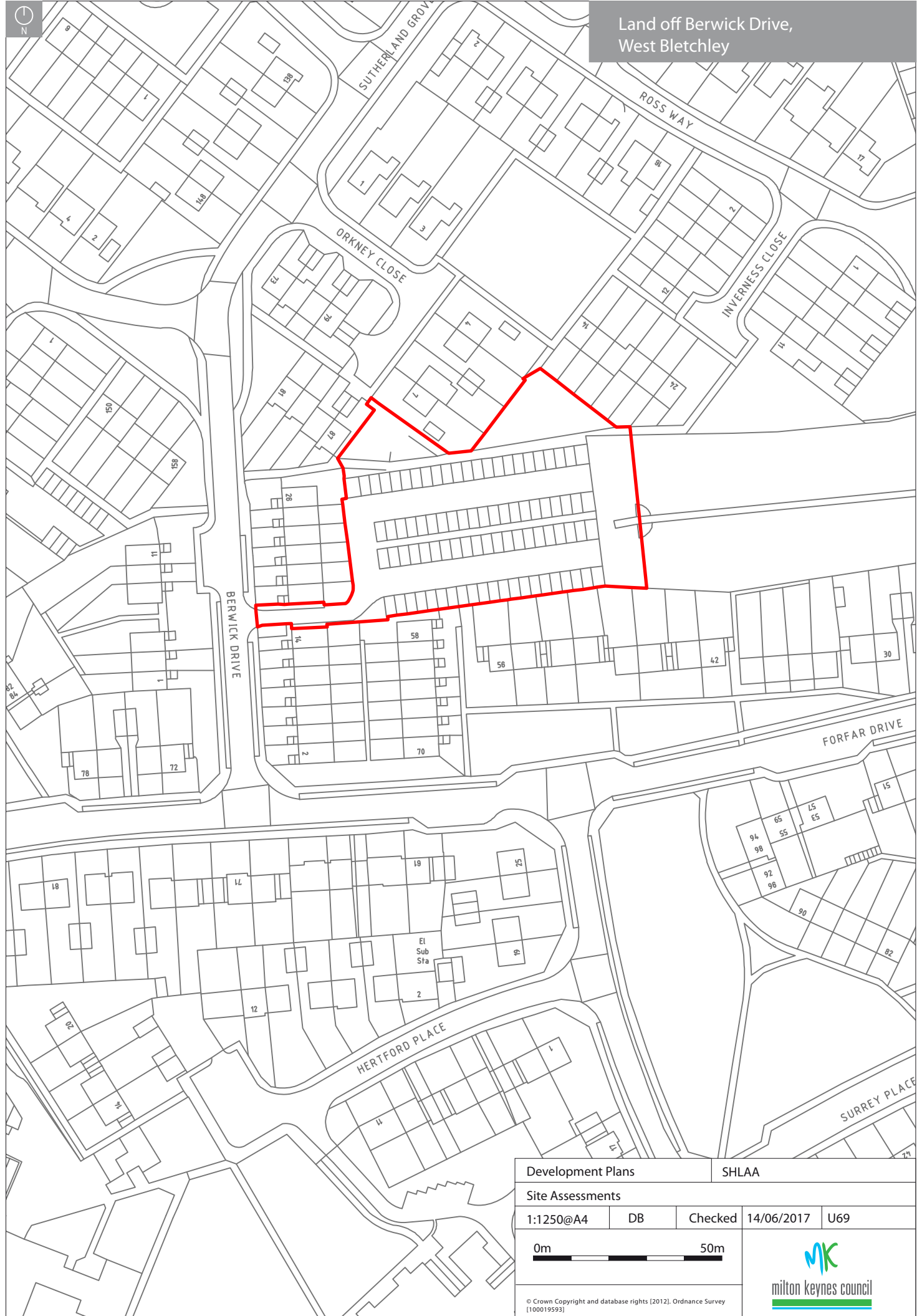



Development Plans		SHLAA		
Site Assessments				
1:1250@A4	DB	Checked	14/06/2017	U62
0m		50m		
© Crown Copyright and database rights (2012). Ordnance Survey [100019593]			 milton keynes council	





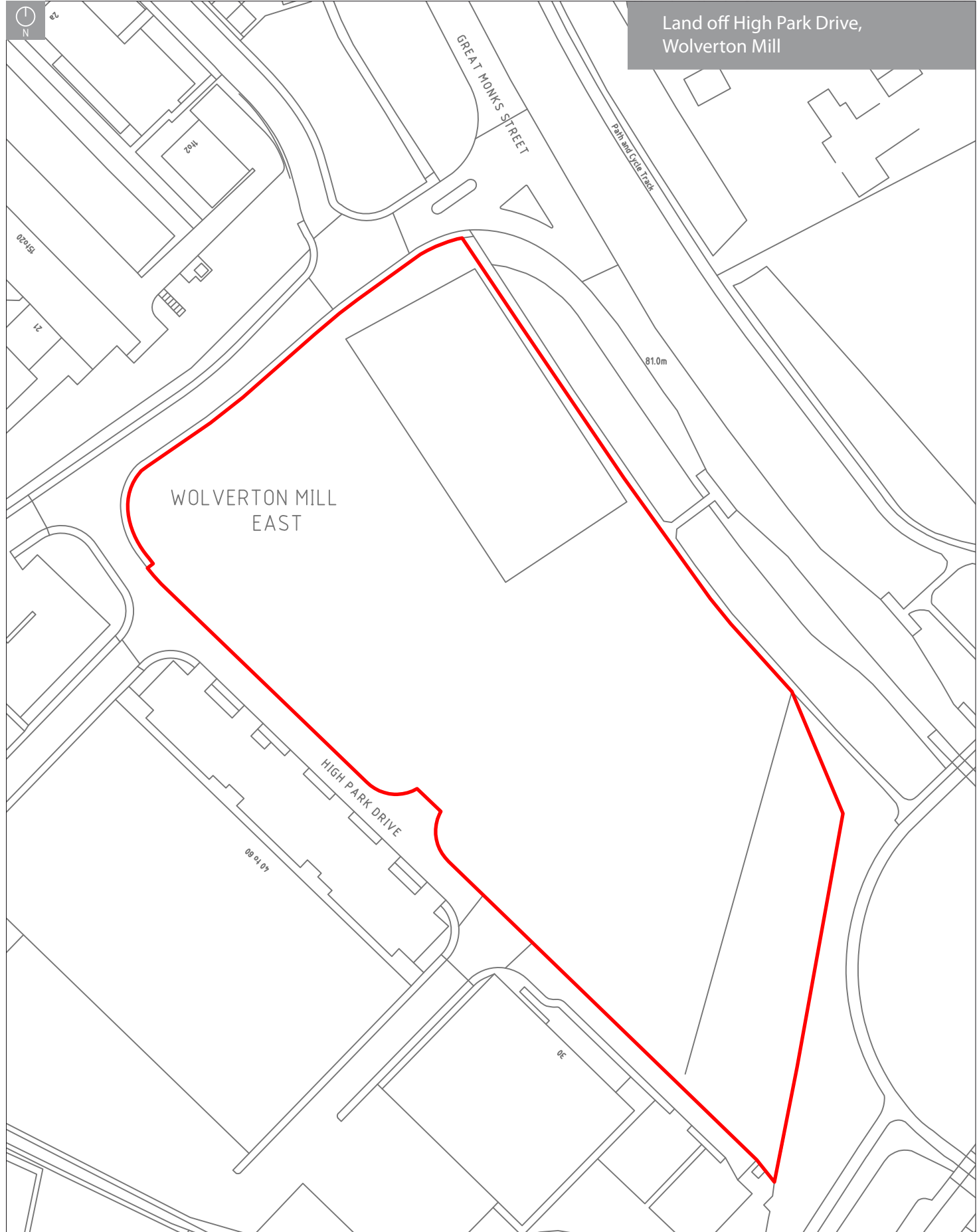
Land off Berwick Drive,
West Bletchley




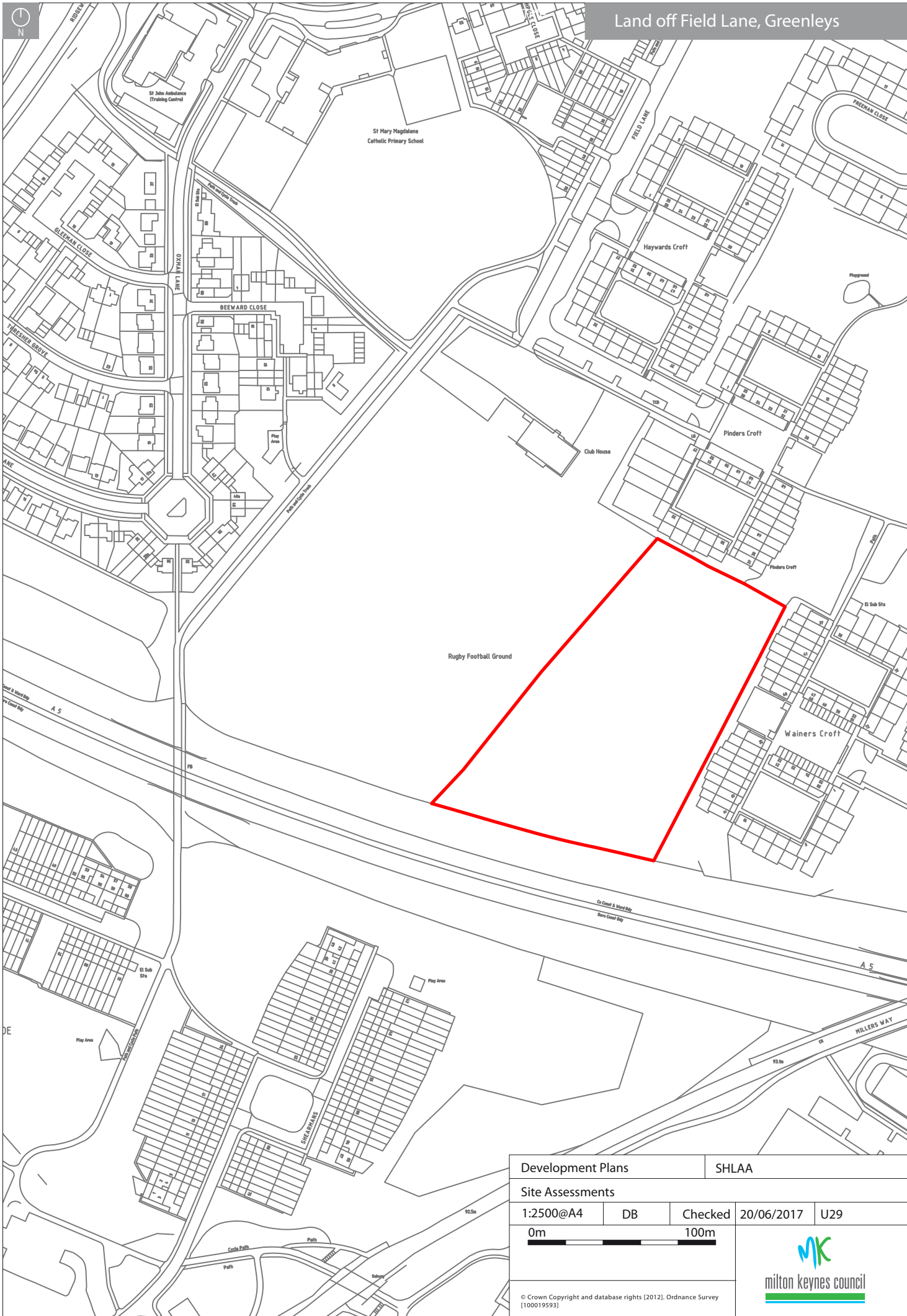
Development Plans			SHLAA	
Site Assessments				
1:1250@A4	DB	Checked	14/06/2017	U69
0m		50m		
© Crown Copyright and database rights [2012]. Ordnance Survey [100019593]			 milton keynes council	




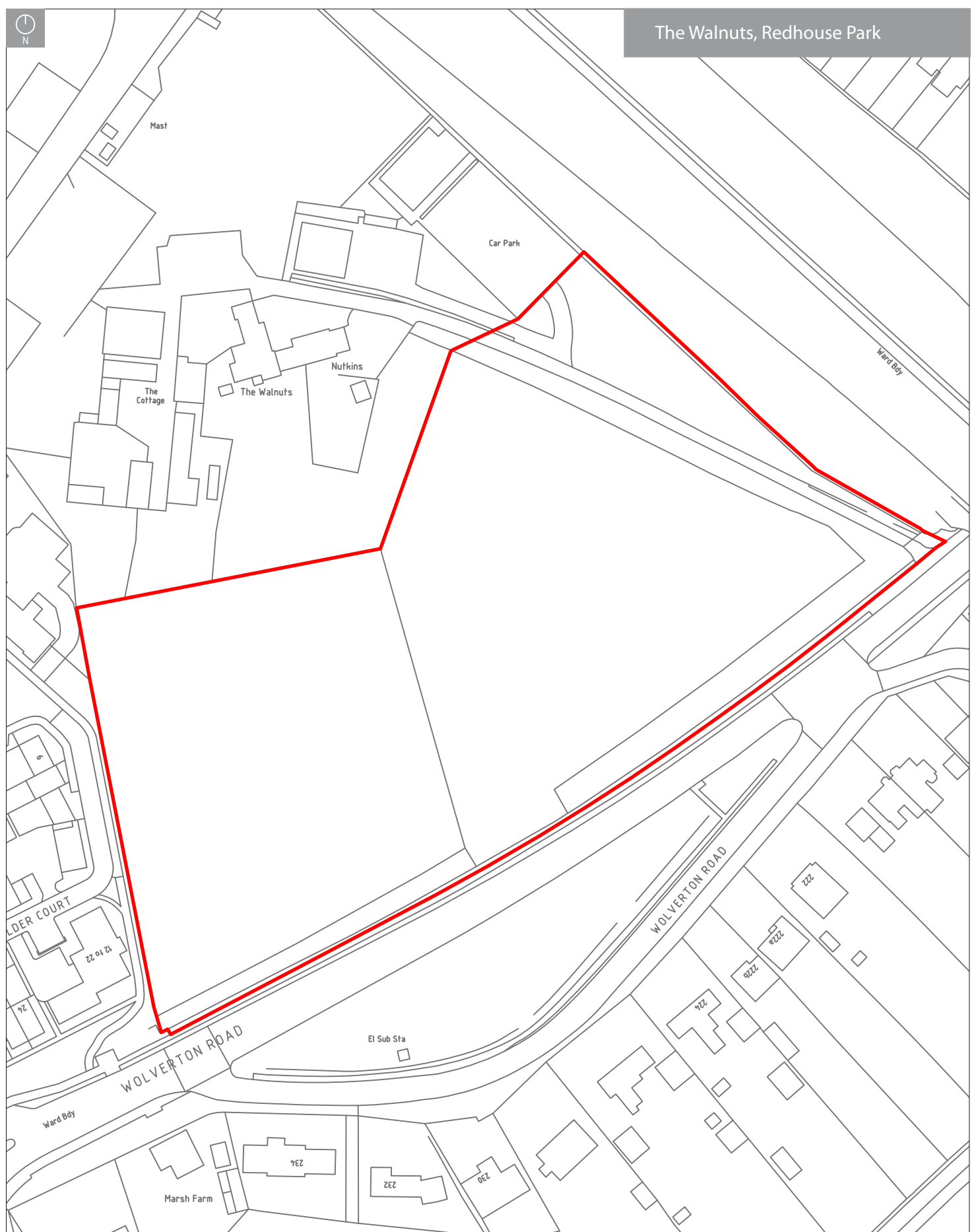
Land off High Park Drive,
Wolverton Mill




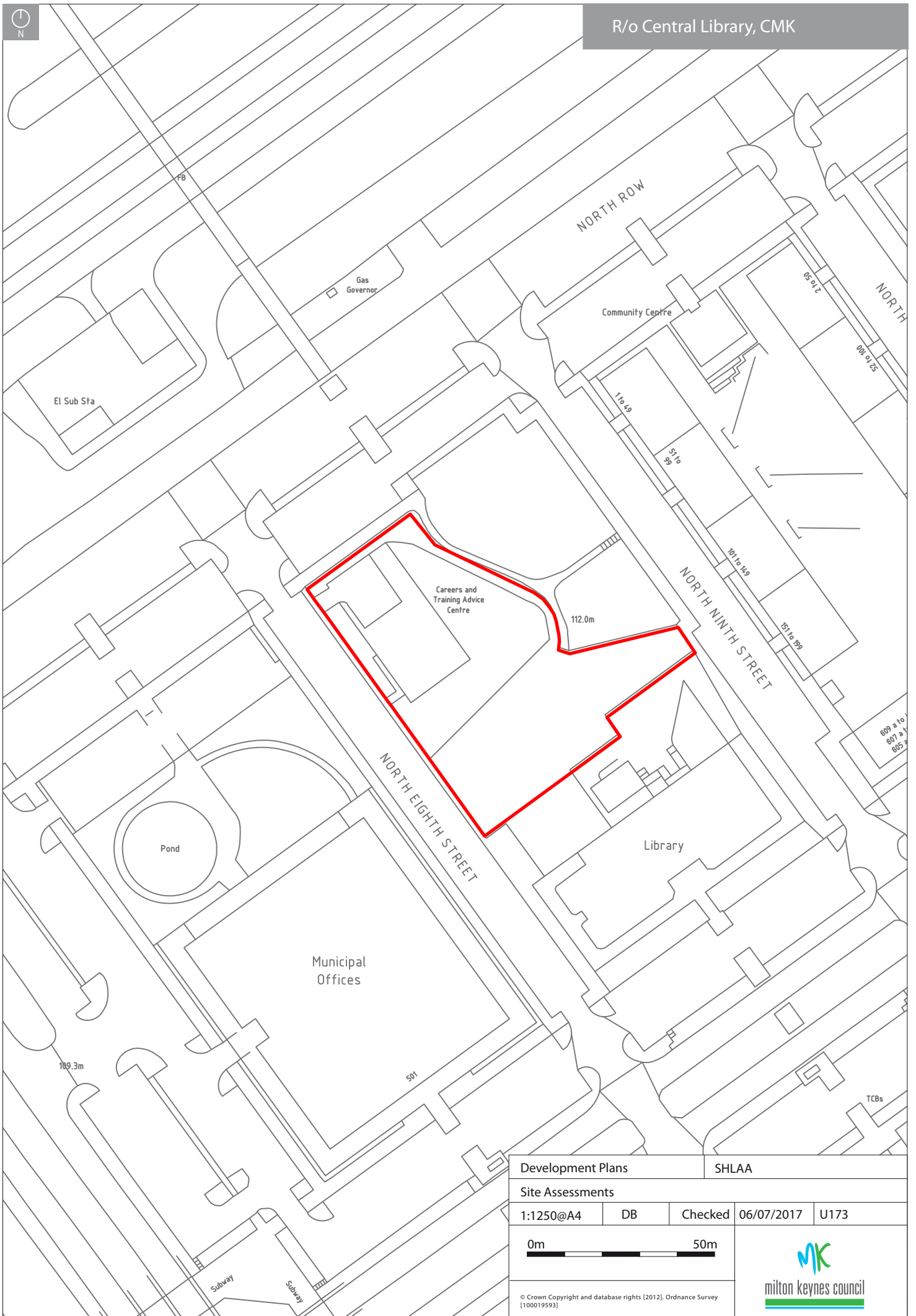
Development Plans		SHLAA		
Site Assessments				
1:1250@A4	DB	Checked	20/06/2017	U99
0m		50m		
© Crown Copyright and database rights [2012]. Ordnance Survey [100019593]			 milton keynes council	





Development Plans		SHLAA		
Site Assessments				
1:2500@A4	DB	Checked	20/06/2017	U29
0m		100m		
© Crown Copyright and database rights [2012]. Ordnance Survey [100019593]			 milton keynes council	



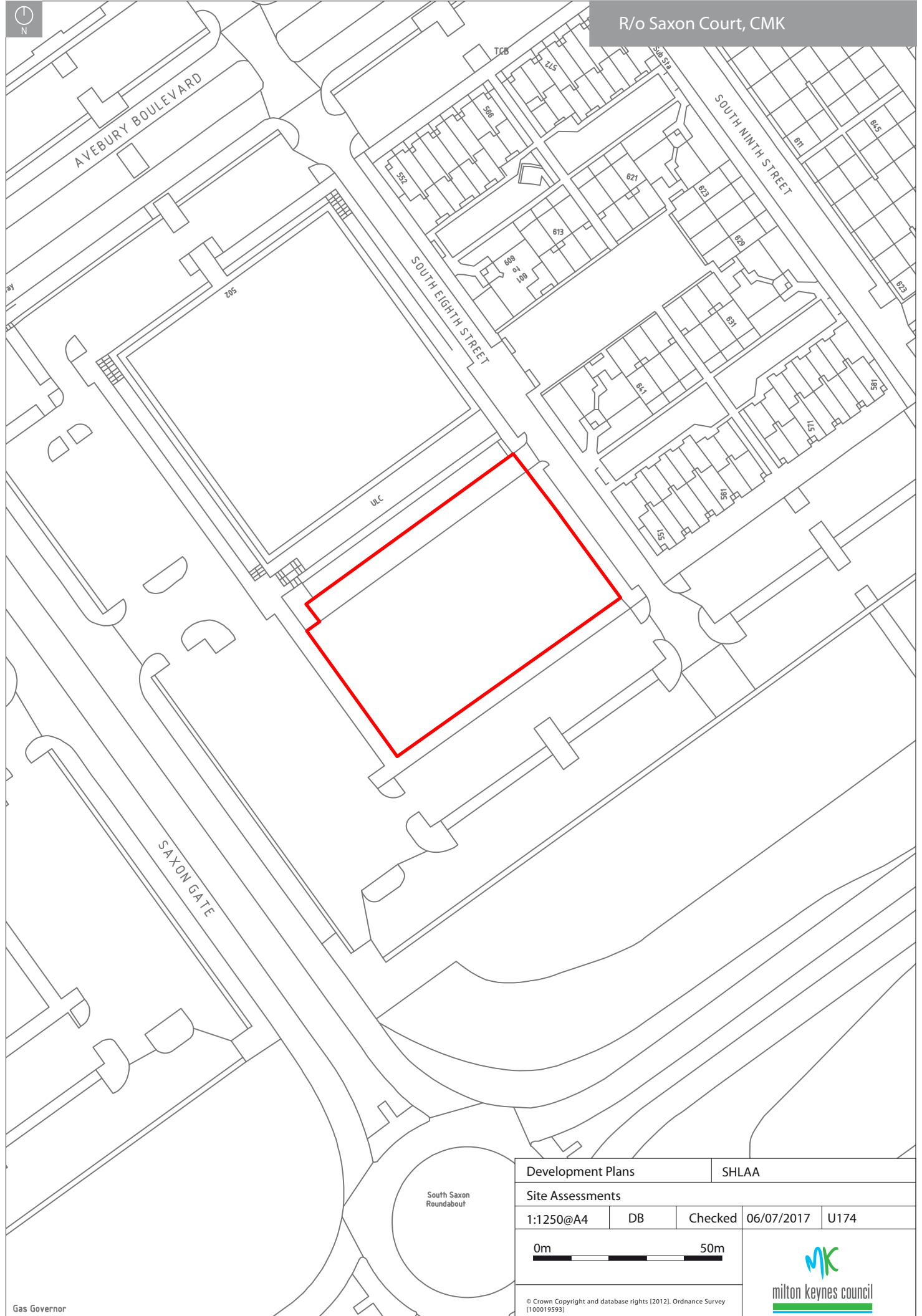
Development Plans		SHLAA		
Site Assessments				
1:1250@A4	DB	Checked	05/07/2017	U163
0m		50m		
© Crown Copyright and database rights [2012]. Ordnance Survey [100019593]			 milton keynes council	




Development Plans		SHLAA		
Site Assessments				
1:1250@A4	DB	Checked	06/07/2017	U173
0m  50m		 milton keynes council		
<small>© Crown Copyright and database rights (2012). Ordnance Survey [100019593]</small>				



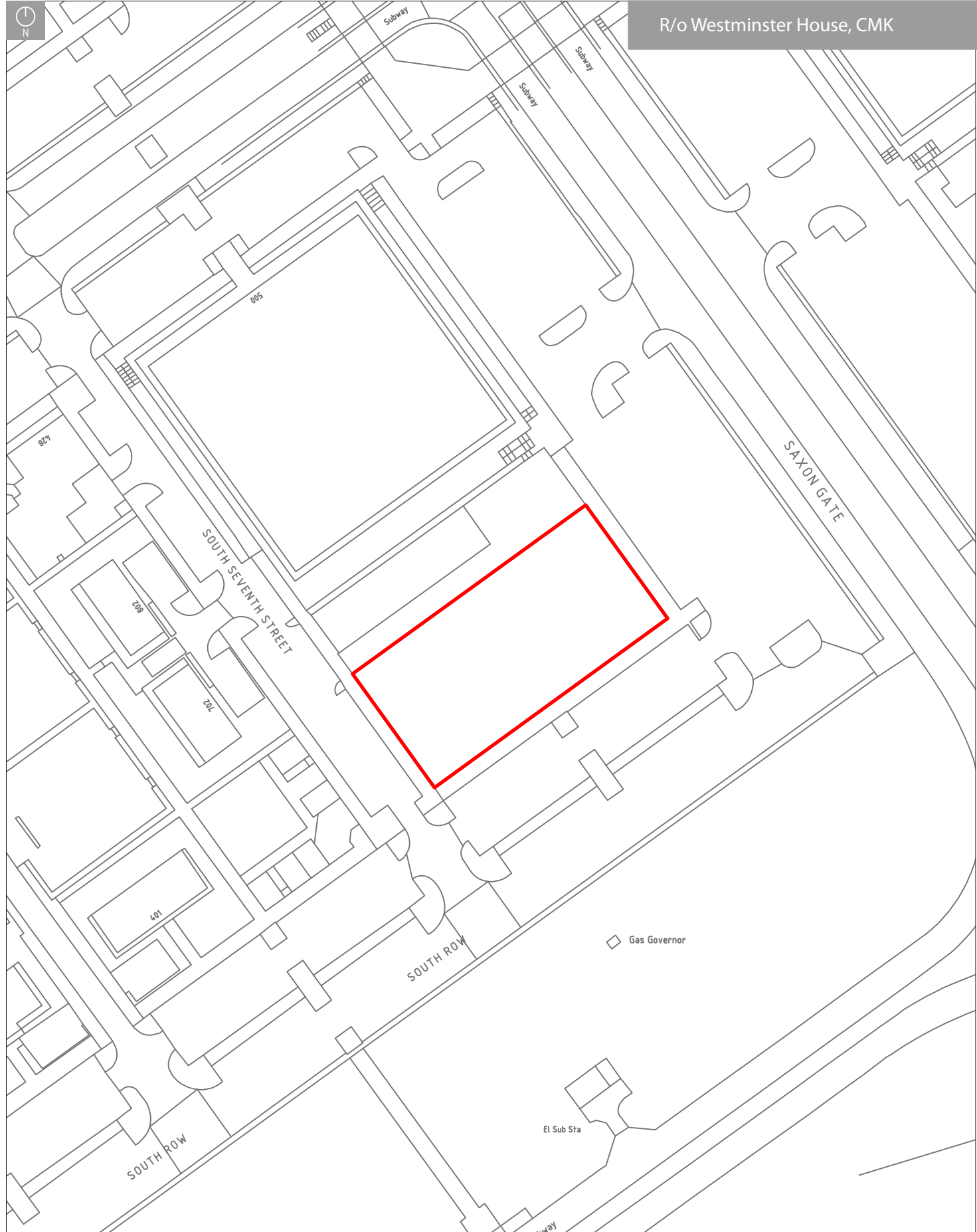
R/o Saxon Court, CMK




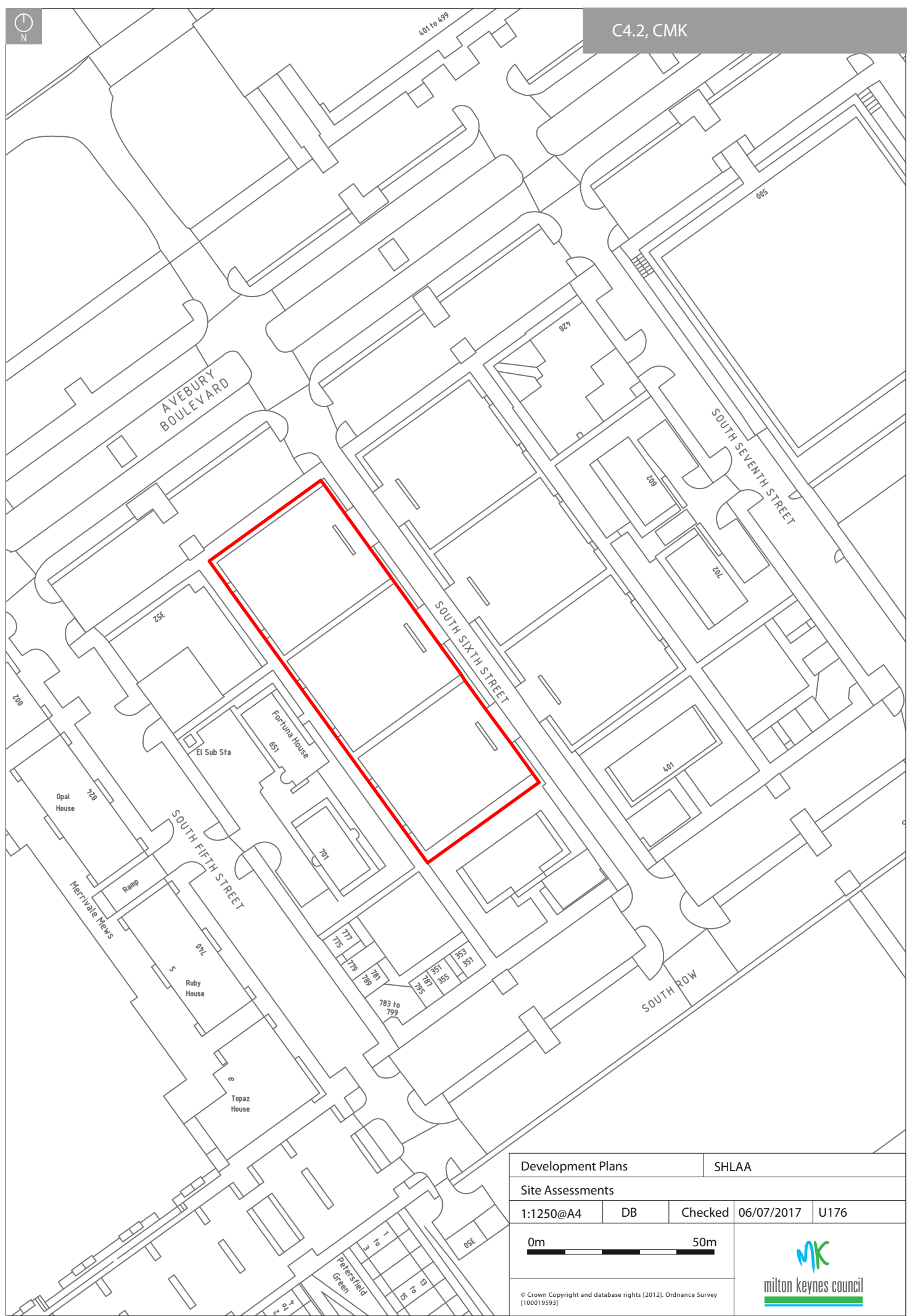
Gas Governor


Development Plans		SHLAA		
Site Assessments				
1:1250@A4	DB	Checked	06/07/2017	U174
0m		50m		
© Crown Copyright and database rights [2012]. Ordnance Survey [100019593]			 milton keynes council	

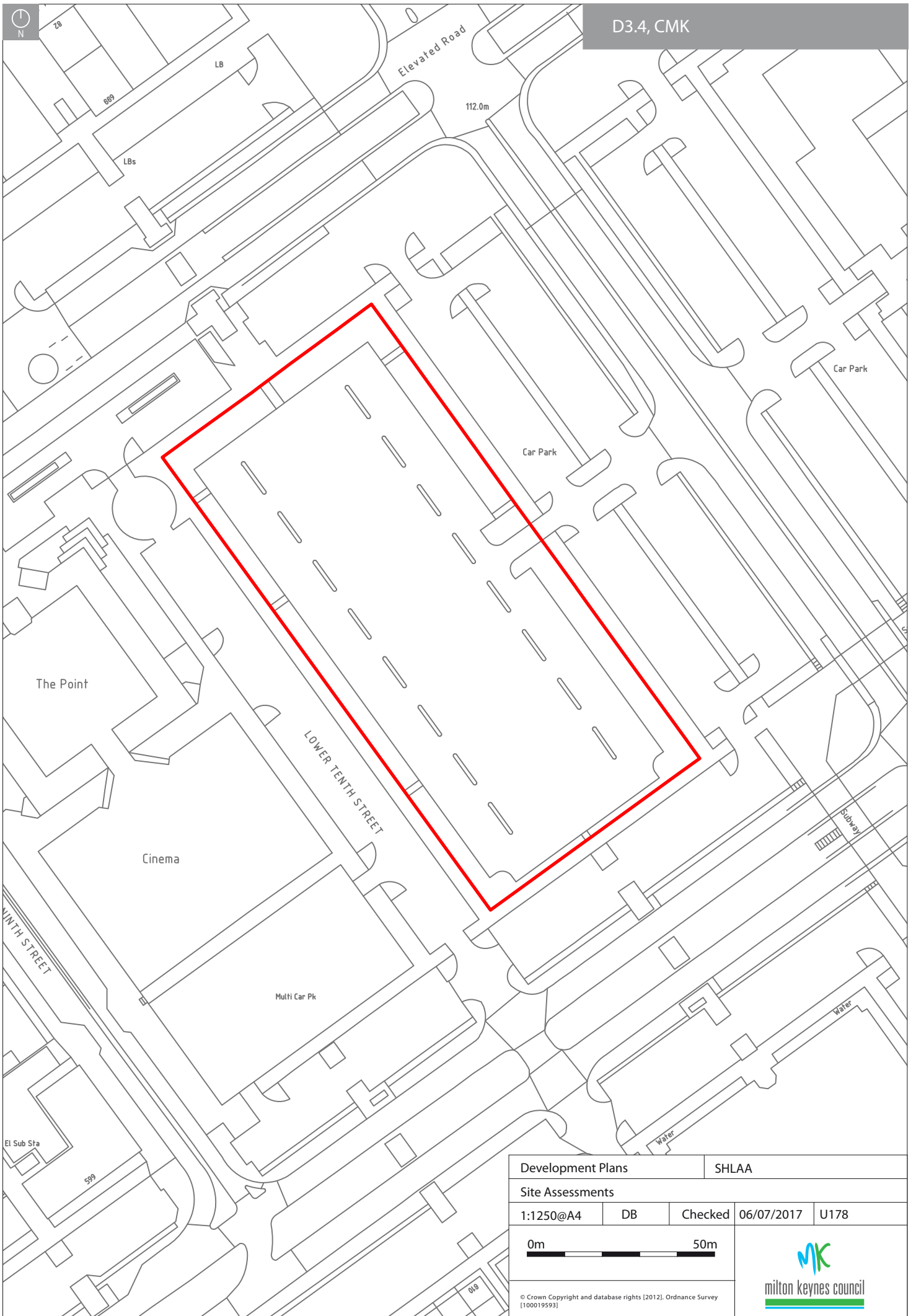
South Saxon Roundabout




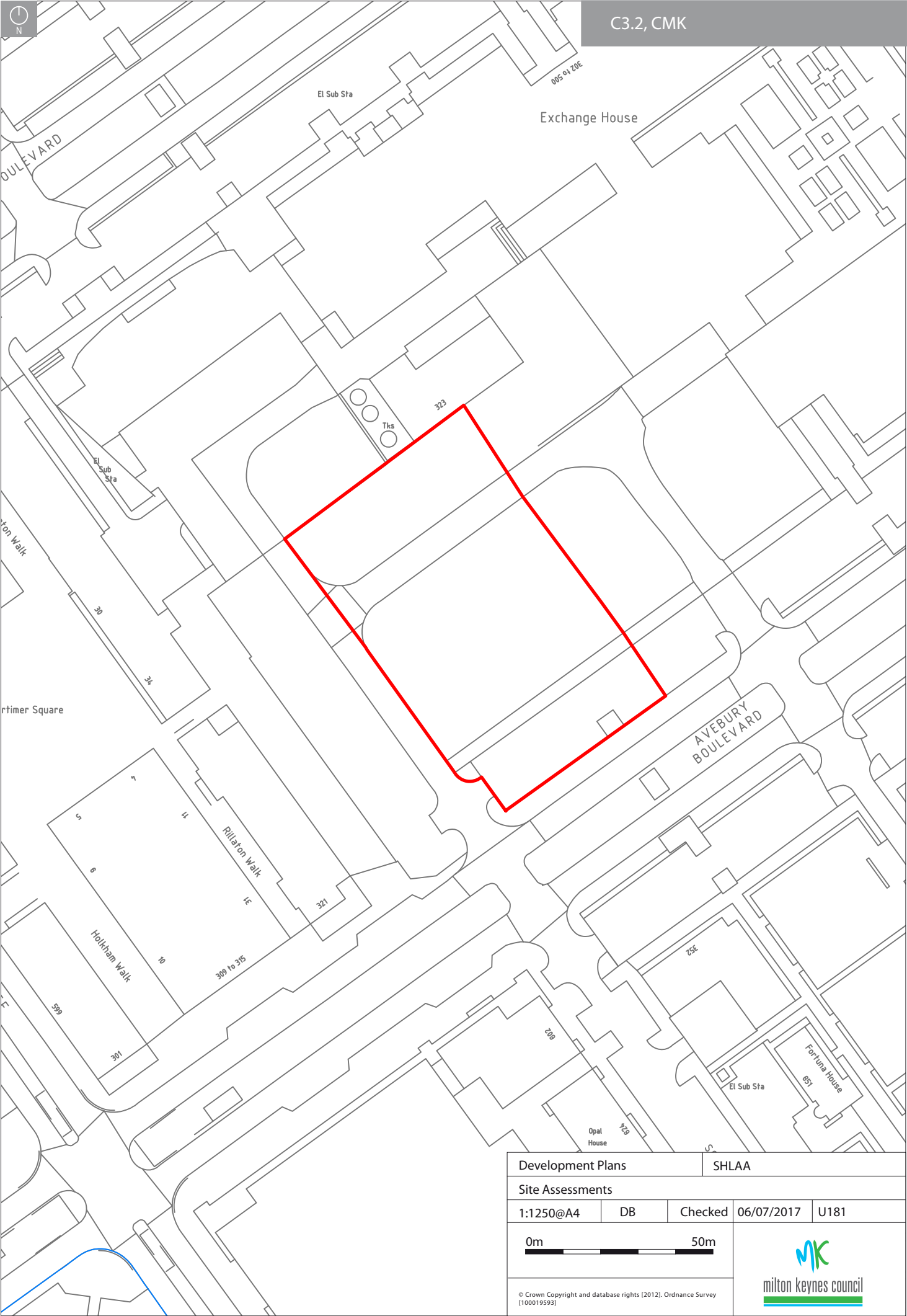
Development Plans		SHLAA		
Site Assessments				
1:1250@A4	DB	Checked	06/07/2017	U175
0m		50m		
© Crown Copyright and database rights [2012]. Ordnance Survey [100019593]			 milton keynes council	




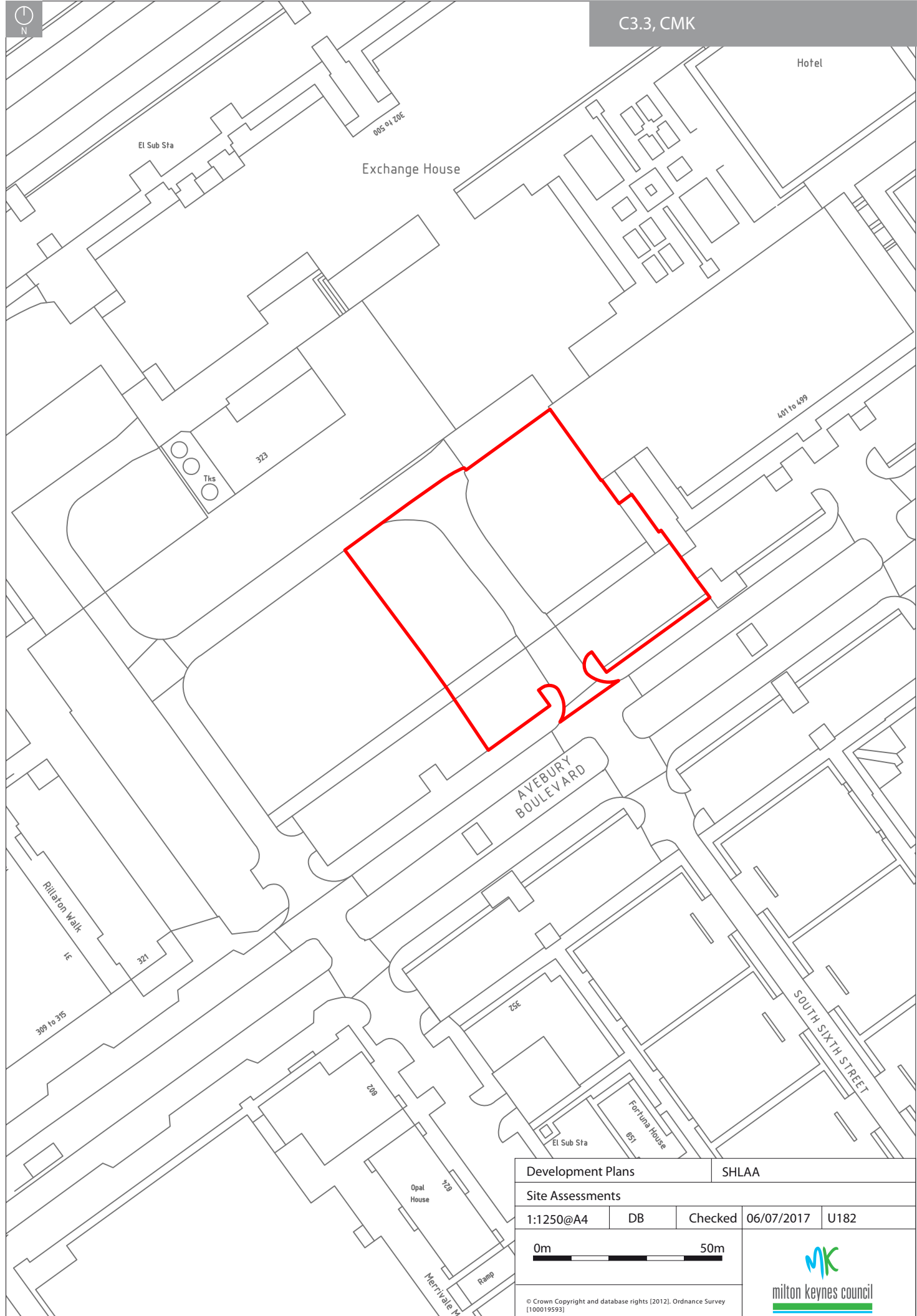
Development Plans		SHLAA		
Site Assessments				
1:1250@A4	DB	Checked	06/07/2017	U176
0m		50m		
© Crown Copyright and database rights [2012]. Ordnance Survey [100019593]			 milton keynes council	




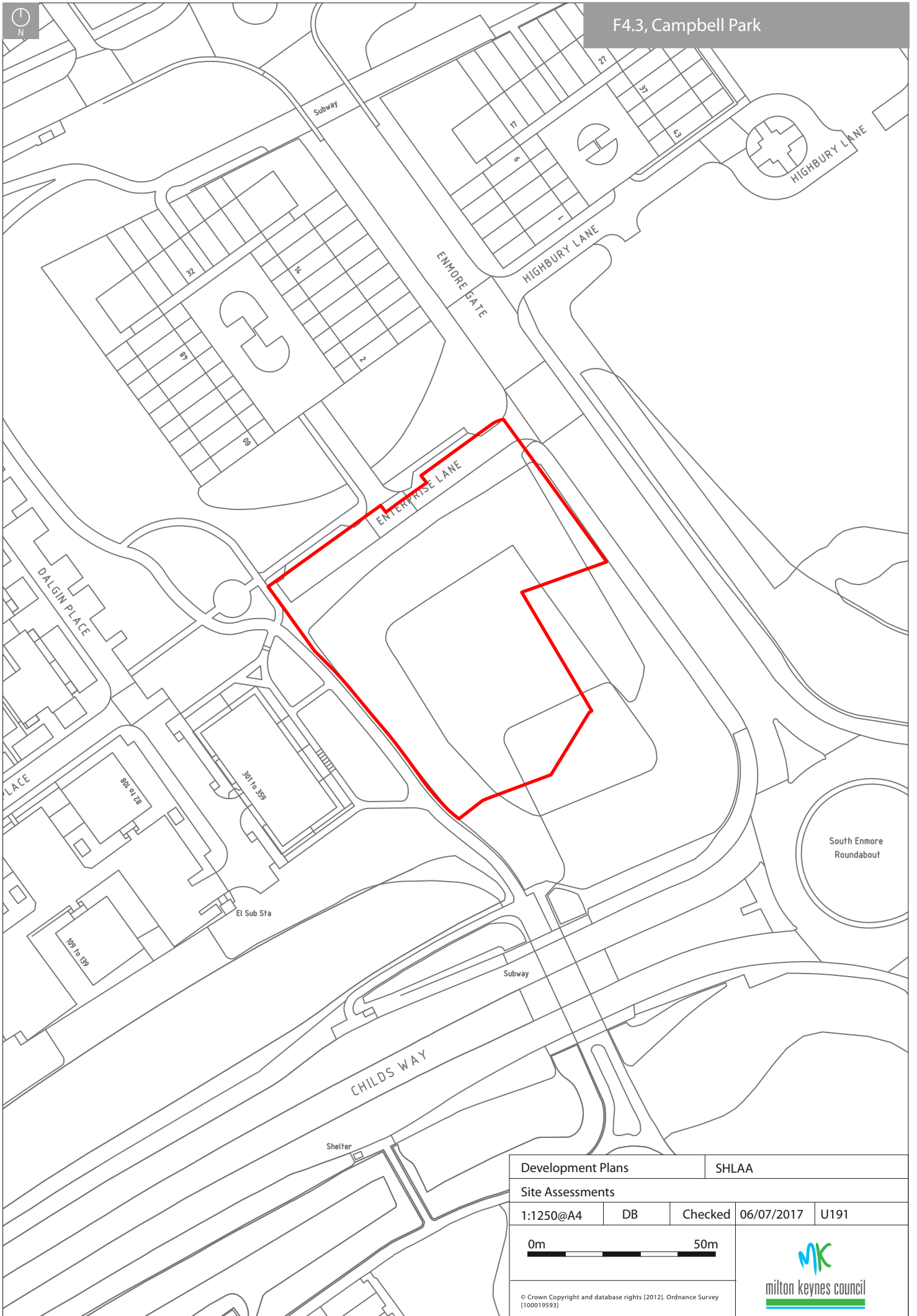
Development Plans		SHLAA		
Site Assessments				
1:1250@A4	DB	Checked	06/07/2017	U178
0m		50m		
© Crown Copyright and database rights [2012]. Ordnance Survey [100019593]		 milton keynes council		




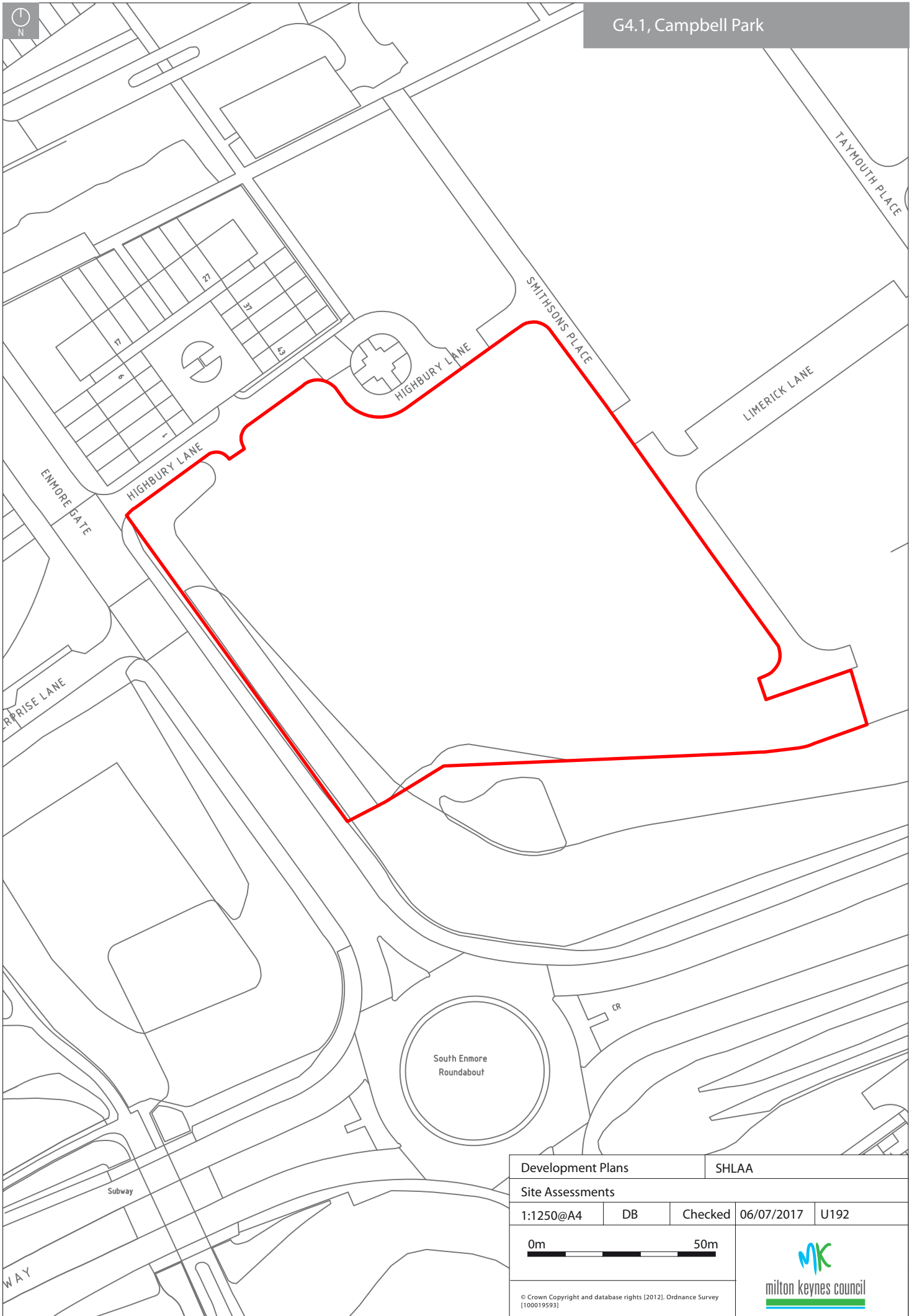
Development Plans		SHLAA		
Site Assessments				
1:1250@A4	DB	Checked	06/07/2017	U181
0m		50m		
© Crown Copyright and database rights [2012]. Ordnance Survey [100019593]			 milton keynes council	




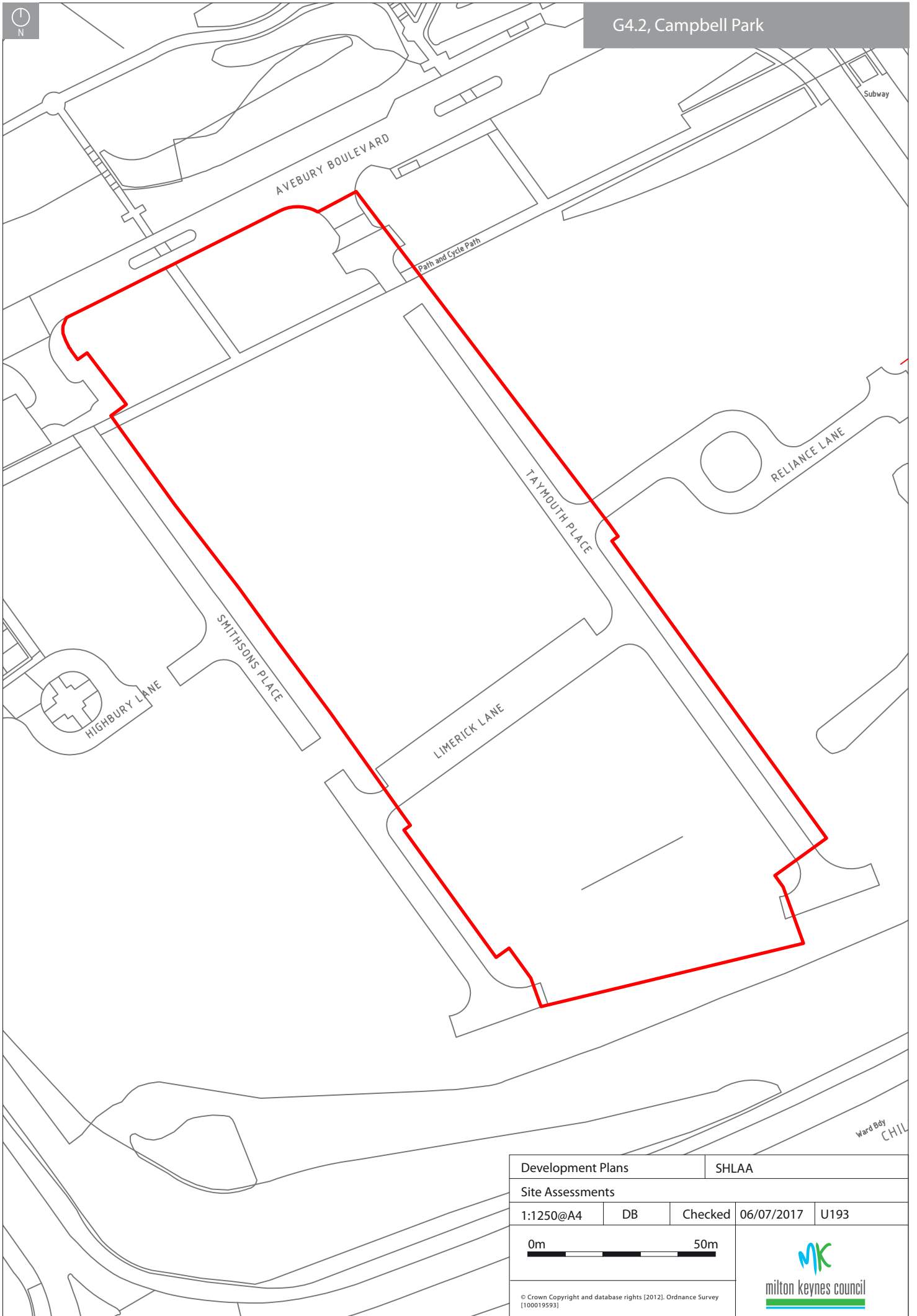
Development Plans		SHLAA		
Site Assessments				
1:1250@A4	DB	Checked	06/07/2017	U182
0m		50m		
© Crown Copyright and database rights [2012]. Ordnance Survey [100019593]			 milton keynes council	





Development Plans		SHLAA		
Site Assessments				
1:1250@A4	DB	Checked	06/07/2017	U191
0m		50m		
© Crown Copyright and database rights [2012]. Ordnance Survey [100019593]			 milton keynes council	

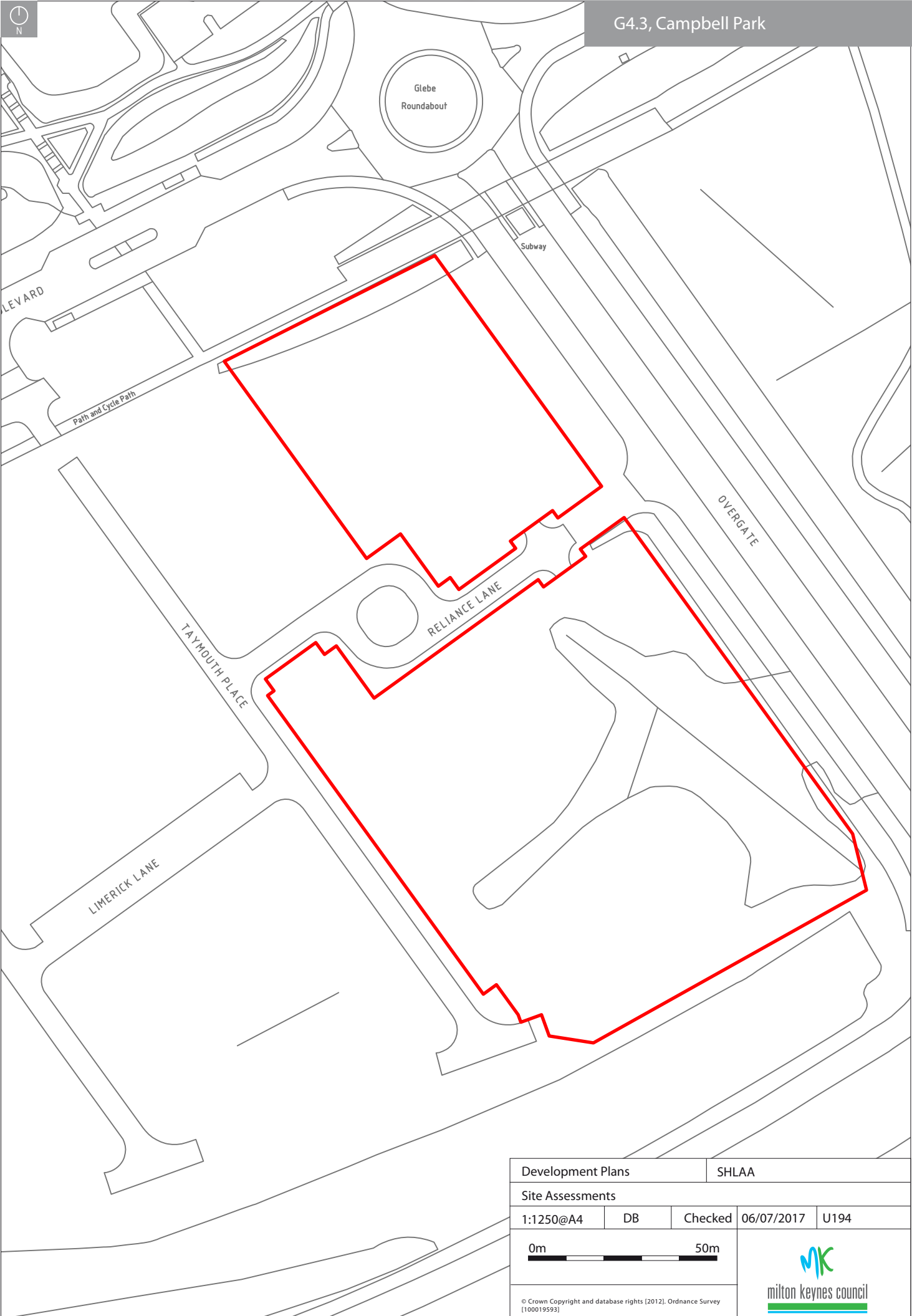



Development Plans		SHLAA		
Site Assessments				
1:1250@A4	DB	Checked	06/07/2017	U192
0m		50m		
© Crown Copyright and database rights [2012]. Ordnance Survey [100019593]			 milton keynes council	



Development Plans		SHLAA			
Site Assessments					
1:1250@A4	DB	Checked	06/07/2017	U193	
0m		50m		 <small>© Crown Copyright and database rights [2012]. Ordnance Survey [100019593]</small>	
					

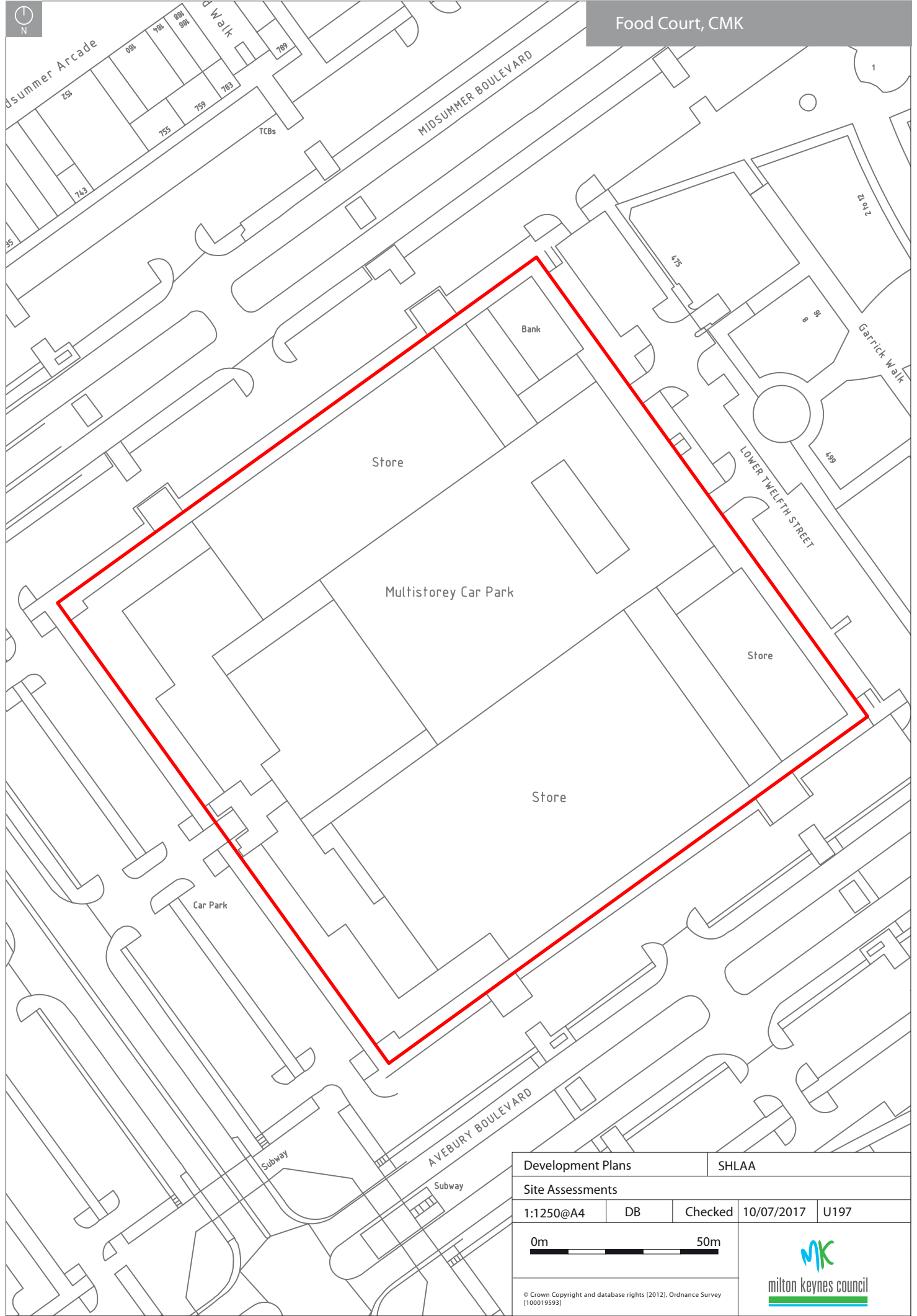
Ward Boy CHIL




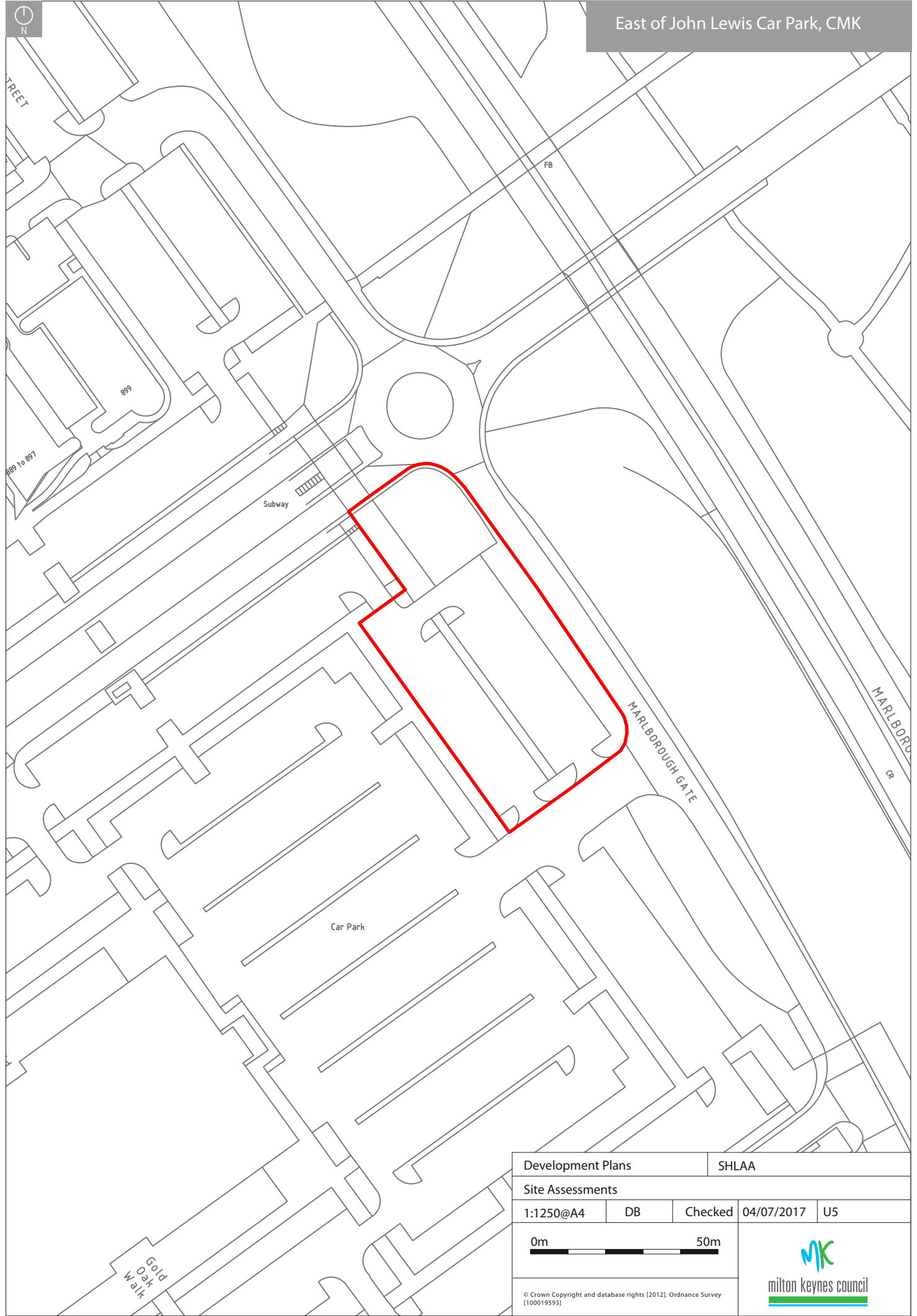
Development Plans		SHLAA		
Site Assessments				
1:1250@A4	DB	Checked	06/07/2017	U194
0m		50m		
© Crown Copyright and database rights (2012). Ordnance Survey [100019593]			 milton keynes council	




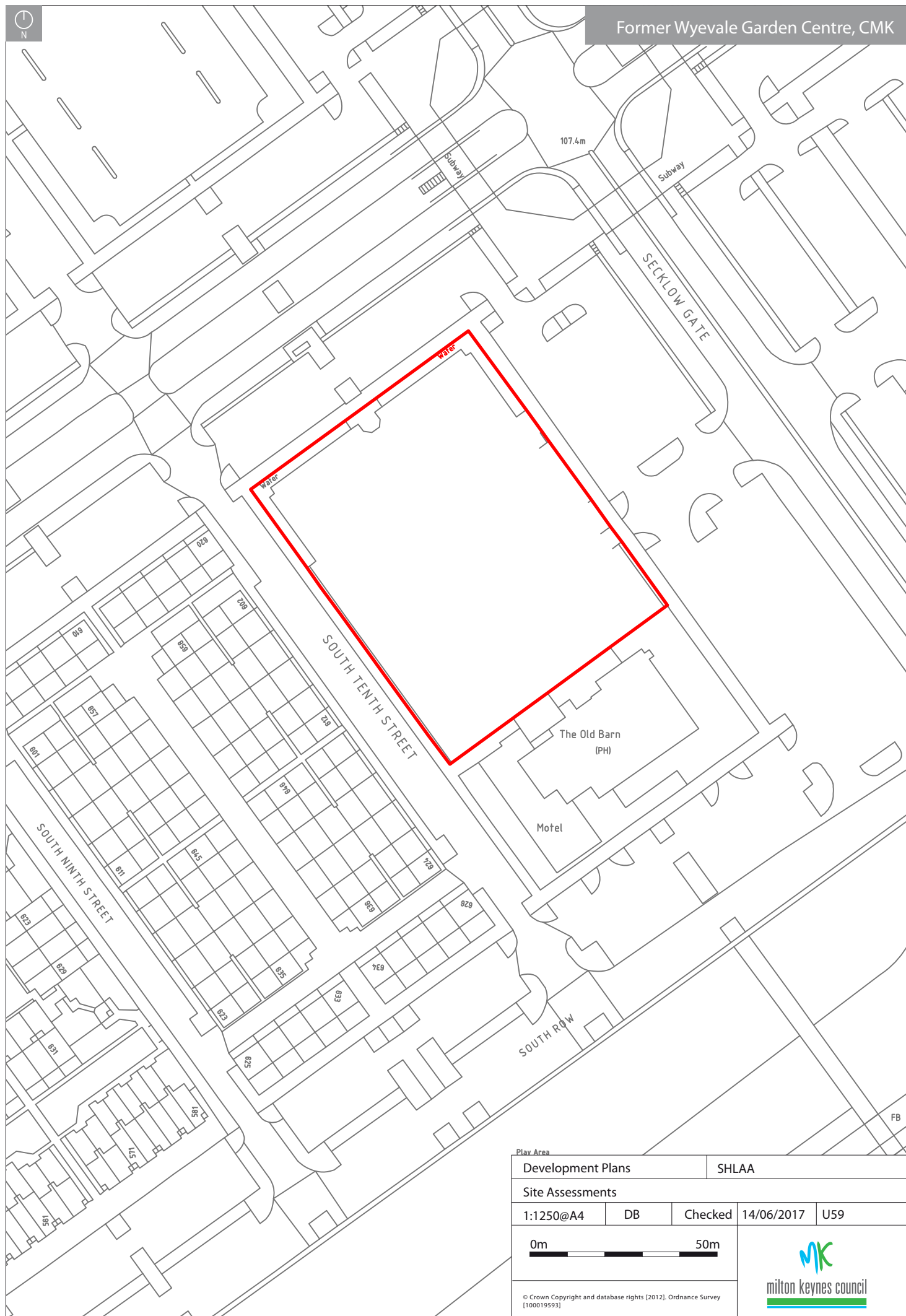
Food Court, CMK




Development Plans		SHLAA		
Site Assessments				
1:1250@A4	DB	Checked	10/07/2017	U197
0m		50m		
© Crown Copyright and database rights [2012]. Ordnance Survey [100019593]			 milton keynes council	

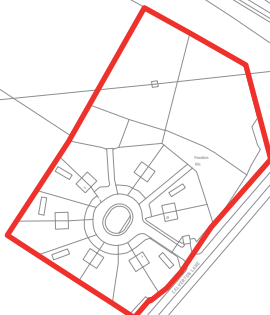


Development Plans		SHLAA		
Site Assessments				
1:1250@A4	DB	Checked	04/07/2017	U5
0m		50m		
© Crown Copyright and database rights [2012]. Ordnance Survey [100019593]		 milton keynes council		



Development Plans		SHLAA		
Site Assessments				
1:1250@A4	DB	Checked	14/06/2017	U59
0m		50m		
© Crown Copyright and database rights [2012]. Ordnance Survey [100019593]			 milton keynes council	

Extended and relocated allocated Gypsy and Traveller Sites



Travellers Sites

1:5000@A4

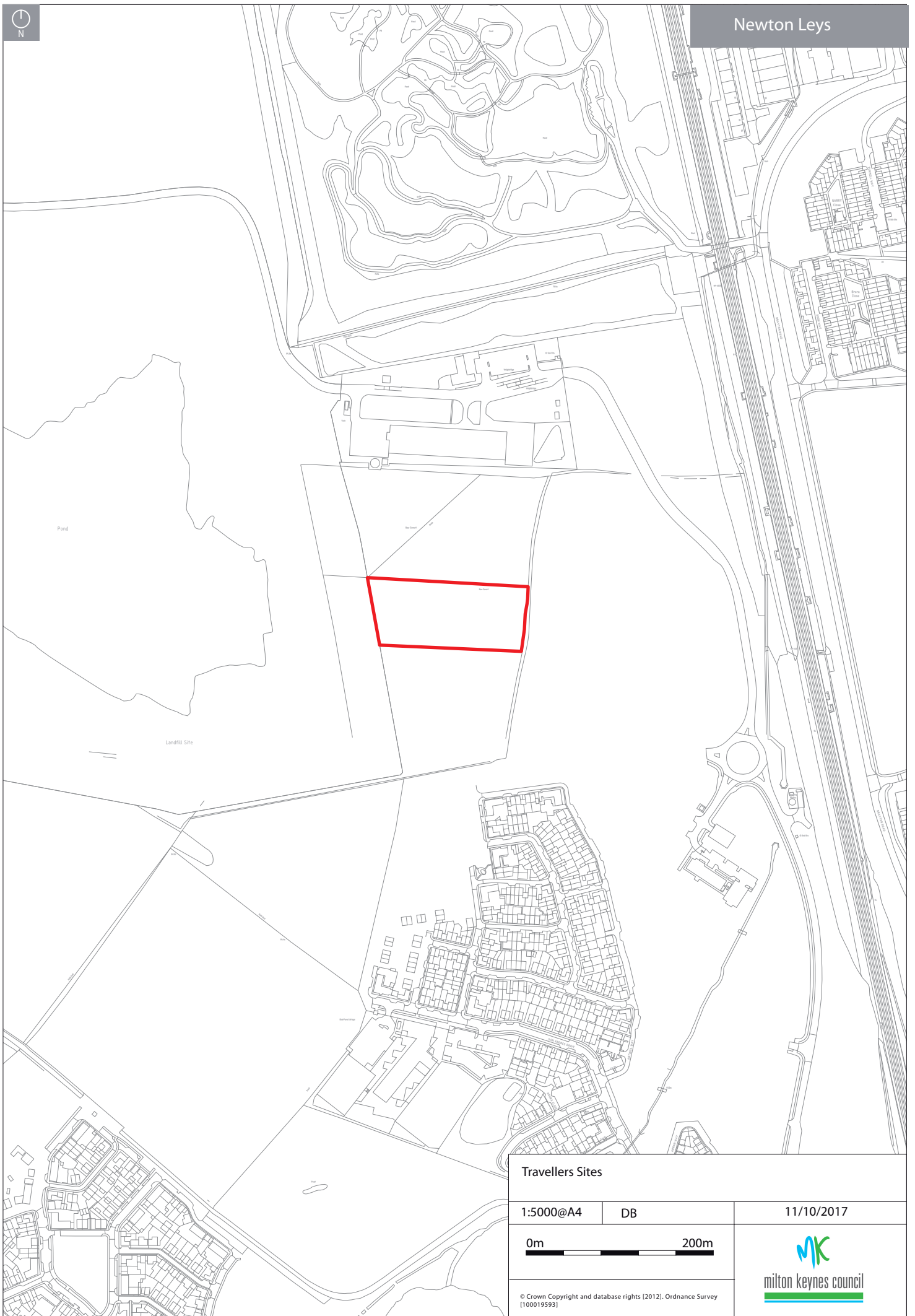
DB

11/10/2017

0m  200m

© Crown Copyright and database rights (2012). Ordnance Survey [100019593]





Travellers Sites		
1:5000@A4	DB	11/10/2017
		 milton keynes council
<small>© Crown Copyright and database rights (2012). Ordnance Survey [100019593]</small>		